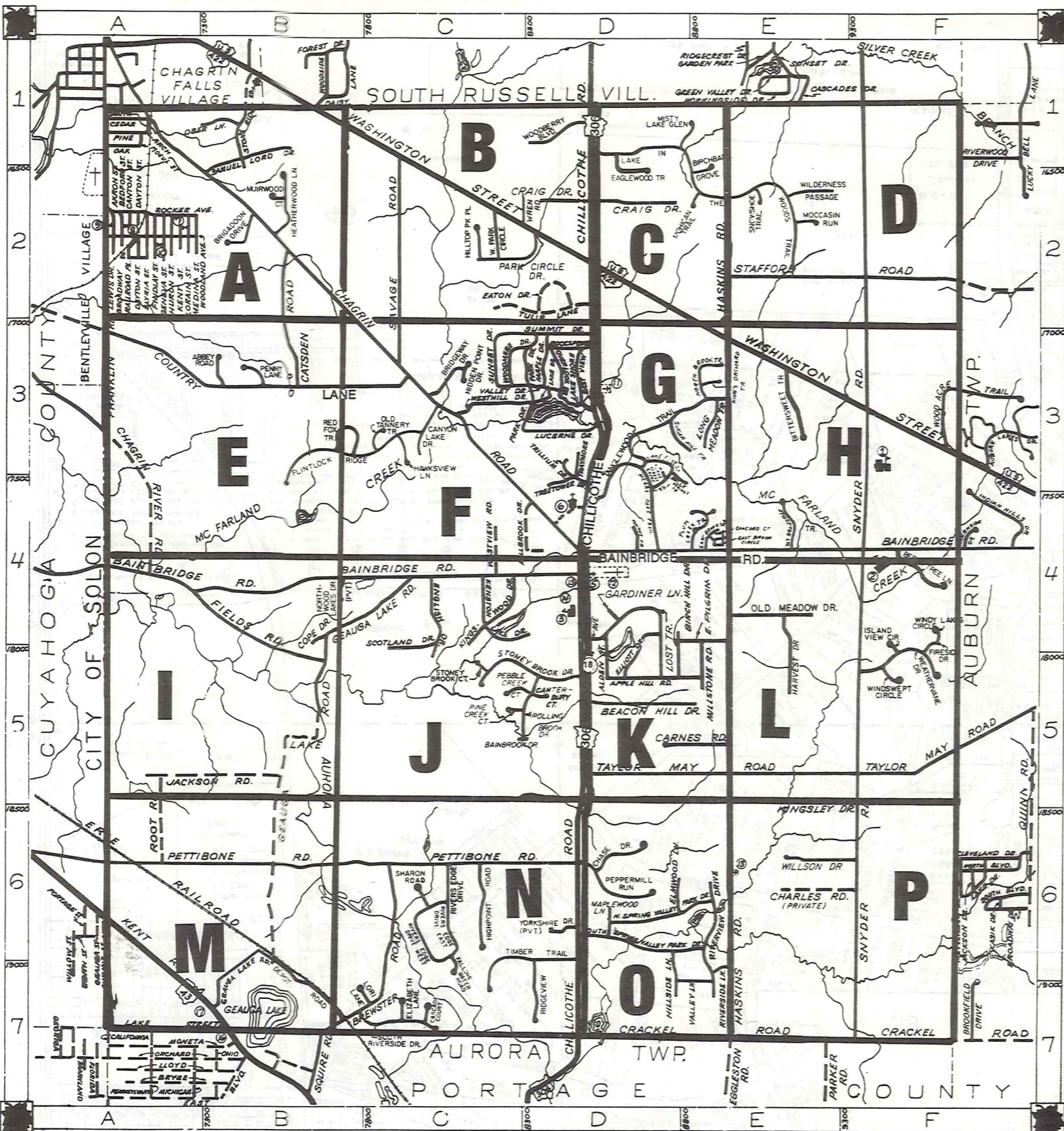


ROAD INDEX



A	ABBEY ROAD AKRON STREET ALDEN STREET APPLE HILL DRIVE ARCH STREET	I	B3 ISLAND VIEW CIRCLE A1 JACKSON ROAD	RIDGEVIEW	D7
B	BAINBRIDGE ROAD BAINBROOK DRIVE BEACON HILL DRIVE BEDFORD STREET BEECH TREE LANE BIRCHBARK GROVE BIRCH HILL DRIVE BITTERSWEET TRAIL BREWSTER ROAD BRIDGEWAY DRIVE BRIGADOON DRIVE BROADWAY	J	A4-F4 KENSTON LAKE DRIVE C5 KENT ROAD D5 KENT STREET A2 KINGSLEY DRIVE F4 KING'S ORCHARD TRAIL E2 KINGSWOOD DRIVE	S	B1 SAMUEL LORD DRIVE C2 SAVAGE ROAD C4 SCOTLAND DRIVE C6 SHARON ROAD E2 SNOWSHOE TRAIL F1-F7 SNYDER ROAD D4 SOUTH BROOK TRAIL A2 SOUTH DAYTON STREET C7 SOUTH RIVERSIDE DRIVE D3 SOUTH SPRING VALLEY D6 PARK DRIVE D3 SOUTH STREET A1 STAFFORD ROAD E2 STOCKTON LANE E4 STONE RIDGE ROAD B1 STONEY BROOK COURT C5 STONEY BROOK DRIVE C3 SUGAR HILL TRAIL C3 SUMMIT DRIVE C3 SUNSET DRIVE
C	CANTERBURY COURT CANTON STREET CANYON LAKE DRIVE CARNES ROAD CASCADE COURT CATSDEN ROAD CEDAR ROAD CHAGRIN RIVER ROAD CHAGRIN ROAD CHARLES ROAD CHASE DRIVE CHILLICOTHE ROAD CONCORD COURT (PVT.) COPE DRIVE COUNTRY LANE CRACKEL ROAD CRAIG DRIVE	K	D5 LAKE IN THE WOODS TRAIL D3 LAKE SHORE C3 LAKE STREET E7 LEWIS DRIVE C7 LONG MEADOW TRAIL A1 LORAIN STREET A3 LORI LANE A1-D4 LOST TRAIL E6 LUCERNE DRIVE	T	D3 TANGLEWOOD TRAIL C4 TAYLOR MAY ROAD E5 TIMBER TRAIL D1 TRAYMORE DRIVE E2 TREETOWER DRIVE D3 TRILLIUM DRIVE C2 TULIP LANE
D	DAYTON STREET DEPOT ROAD	L	D5 LAKE DRIVE D3 LAKE FOREST COURT D3 LAKE FOREST TRAIL D5 LAKE IN THE WOODS TRAIL D3 LAKE SHORE C3 LAKE STREET E7 LEWIS DRIVE C7 LONG MEADOW TRAIL A1 LORAIN STREET A3 LORI LANE A1-D4 LOST TRAIL E6 LUCERNE DRIVE	U	E3 VALLEY DRIVE D6 VALLEY LANE
E	EAGLEWOOD TRAIL EAST BROOK CIRCLE (PVT.) EAST BROOK TRAIL (PVT.) EAST ELYRIA STREET EAST PILGRIM DRIVE EAST VIEW EATON DRIVE ELIZABETH LANE ELLIOTT DRIVE ELMWOOD LANE ENGLISH DRIVE	M	D1-D2 MAPLE DRIVE D6 MAPLEWOOD LANE A2 MEDINA STREET A2 MERRY OAKS TRAIL C4 MILLBROOK DRIVE B7 MILLSTONE ROAD D1 MISTY LAKE GLEN E2 MOCCASIN RUN A1 MOGUL STREET D2 MOHICAN TRAIL B2 MURWOOD COURT	V	D6 VALLEY DRIVE E7 VALLEY LANE
F	FALLING WATER ROAD FIELDS ROAD FINDLAY STREET FIRESIDE DRIVE FLINTLOCK RIDGE FRANKLIN ROAD	N	D1-D2 MAPLE DRIVE E4 MAPLEWOOD LANE A2 MEDINA STREET A2 MERRY OAKS TRAIL C4 MILLBROOK DRIVE B7 MILLSTONE ROAD D1 MISTY LAKE GLEN E2 MOCCASIN RUN A1 MOGUL STREET D2 MOHICAN TRAIL B2 MURWOOD COURT	W	D4 WALNUT TRAIL B1-WASHINGTON STREET F4 WEATHERVANE DRIVE C3 WEST HILL DRIVE C2 WEST PARK CIRCLE DRIVE C4 WESTVIEW ROAD E2 WILDERNESS PASSAGE E6 WINDSON DRIVE F5 WINDSWEEP CIRCLE F4 WINDY LAKES CIRCLE F3 WOOD ACRE TRAIL D1 WOODBERRY BOULEVARD A2 WOODLAND AVENUE C3 WOODMERE DRIVE C2 WREN ROAD
G	GARDINER LANE GEAUGA LAKE ROAD GENEVA STREET	O	D4 OAK STREET C6 OBER LANE B1 OBER LANE E4 OBER LANE C3 OLD MEADOW DRIVE D3 OLD TANNERY TRAIL C3 OVERLOOK DRIVE	X	C5 PLUM CREEK TRAIL
H	HARVEST DRIVE HASKINS ROAD HAWKVIEW LANE HEATHERWOOD LANE HIDDEN POINT DRIVE HIGHPOINT ROAD HILLSIDE LANE HILLTOP PARK PLACE HOLLY SPRINGS TRAIL HURON STREET	P	D4 PARK DRIVE C4-PARK DRIVE A2 PARK DRIVE D4 NORTHWOOD LAKES DR. (PVT.)	Y	D6 YORKSHIRE DRIVE (PRIVATE)

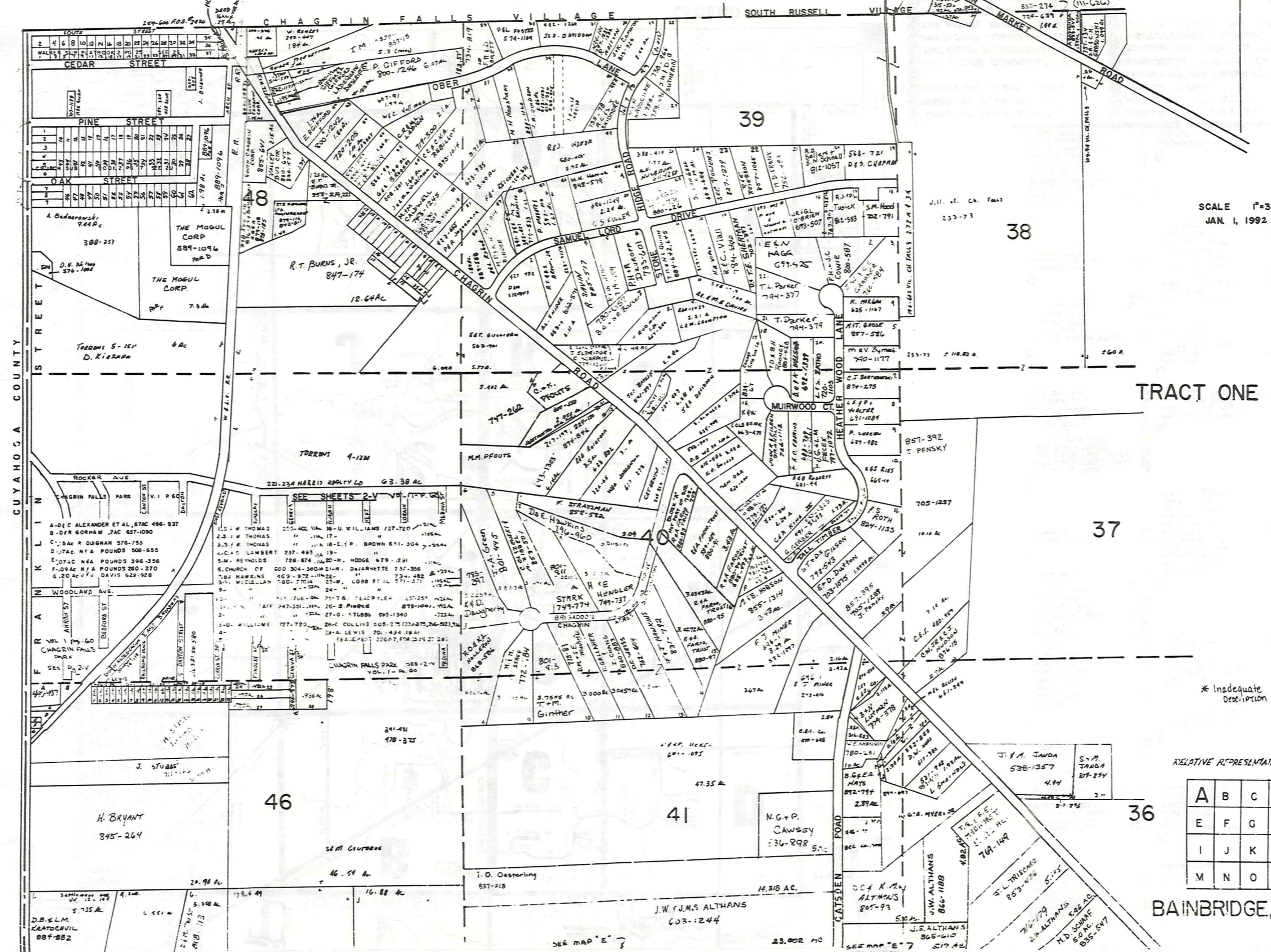
- ① KENSTON HIGH SCHOOL
- ② GARDINER ELEM. SCHOOL
- ③ BAINBRIDGE ELEM. SCHOOL
- ④ BAINBRIDGE COMMUNITY CH.
- ⑤ THE VALLEY PRESBYTERIAN CHURCH
- ⑥ PENTECOST HOLINESS CHURCH
- ⑦ THE BETHEL TEMPLE CHURCH
- ⑧ UNION BETHEL METHODIST CHURCH
- ⑨ ZION HILL MISSIONARY BAPTIST CH.
- ⑩ MCFARLAND CEMETERY
- ⑪ RESTLAND CEMETERY
- ⑫ FOWLER CEMETERY
- ⑬ BAINBRIDGE TWP. COMMUNITY HALL
- ⑭ BAINBRIDGE TWP. FIRE DEPT.
- ⑮ AURORA VOL. FIRE DEPT.
- ⑯ U.S. POST OFFICE (AURORA)
- ⑰ LORD OF LIFE LUTHERAN CHURCH

--- UNPAVED ROAD
 --- PAVED ROAD
 --- RAILROAD
 --- TOWNSHIP LINE
 --- COUNTY LINE
 --- CORPORATION LINE

A ... INDICATES MAP PAGE
 --- ... INDICATES MAP PAGE BOUNDARY

INDEX MAP OF
BAINBRIDGE TOWNSHIP
 GEAUGA COUNTY, OHIO

BOOK REF	SUBDIVISION	VOL 2 P#
1. R. CASBY	673-916	11. D.B. HOFFMAN 452-744
2. D. SMITH, et al	501-852	12. " " " " " " " "
3. R.L. MOCK	892-903	13. " " " " " " " "
4. " " " " " " " "		14. E.B. SULLIVAN 562-901
5. J. WALLIS	571-1004, 793-111	15. " " " " " " " "
6. H. OLS	705-77	16. K. BROWN 81-498
7. A.G. MESSER	866-599	
8. J. McSherry	749-8318	
9. " " " " " " " "		
10. " " " " " " " "		



SCALE 1"=300'
JAN 1, 1992

TRACT ONE

* Inadequate Description

RELATIVE REPRESENTATION

A	B	C	D
E	F	G	H
I	J	K	L
M	N	O	P

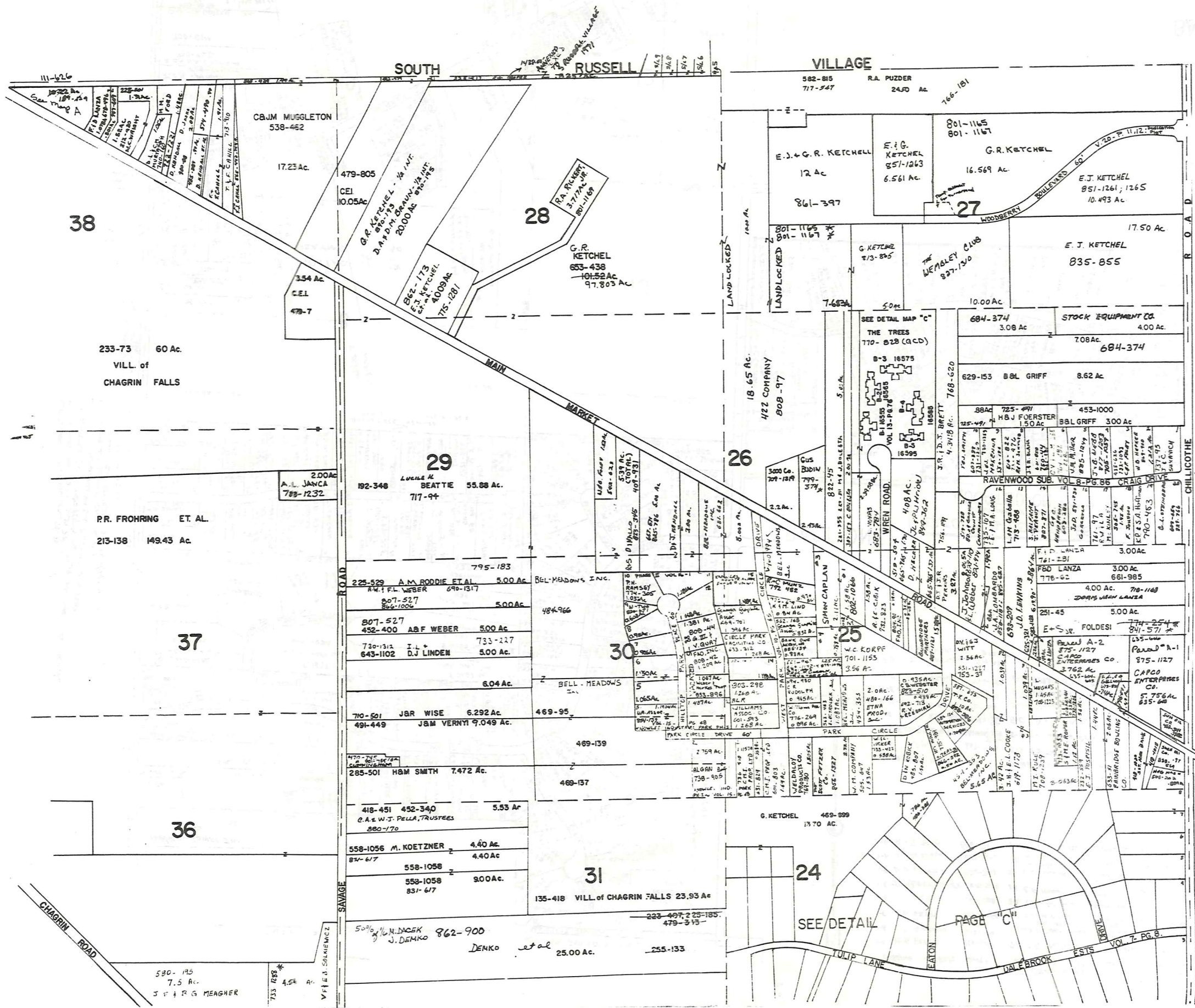
BAINBRIDGE, 'A'

CUYAHOGA COUNTY



SEE MAP 'E'

SEE MAP 'E-7'



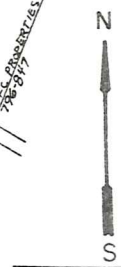
PARCEL "A"
 LT 25 - TRACT 1
 B.C. LINCOLN TRUST
 848-1182, 1147
 B. LINCOLN 848-820
 J.D. LINCOLN 848-852

TRACT ONE

SCALE: 1"=300
 JAN 1, 1992

RELATIVE REPRESENTATION
 *INADEQUATE DESCRIPTION

* Inadequate description



A	B	C	D
E	F	G	H
I	J	K	L
M	N	O	P

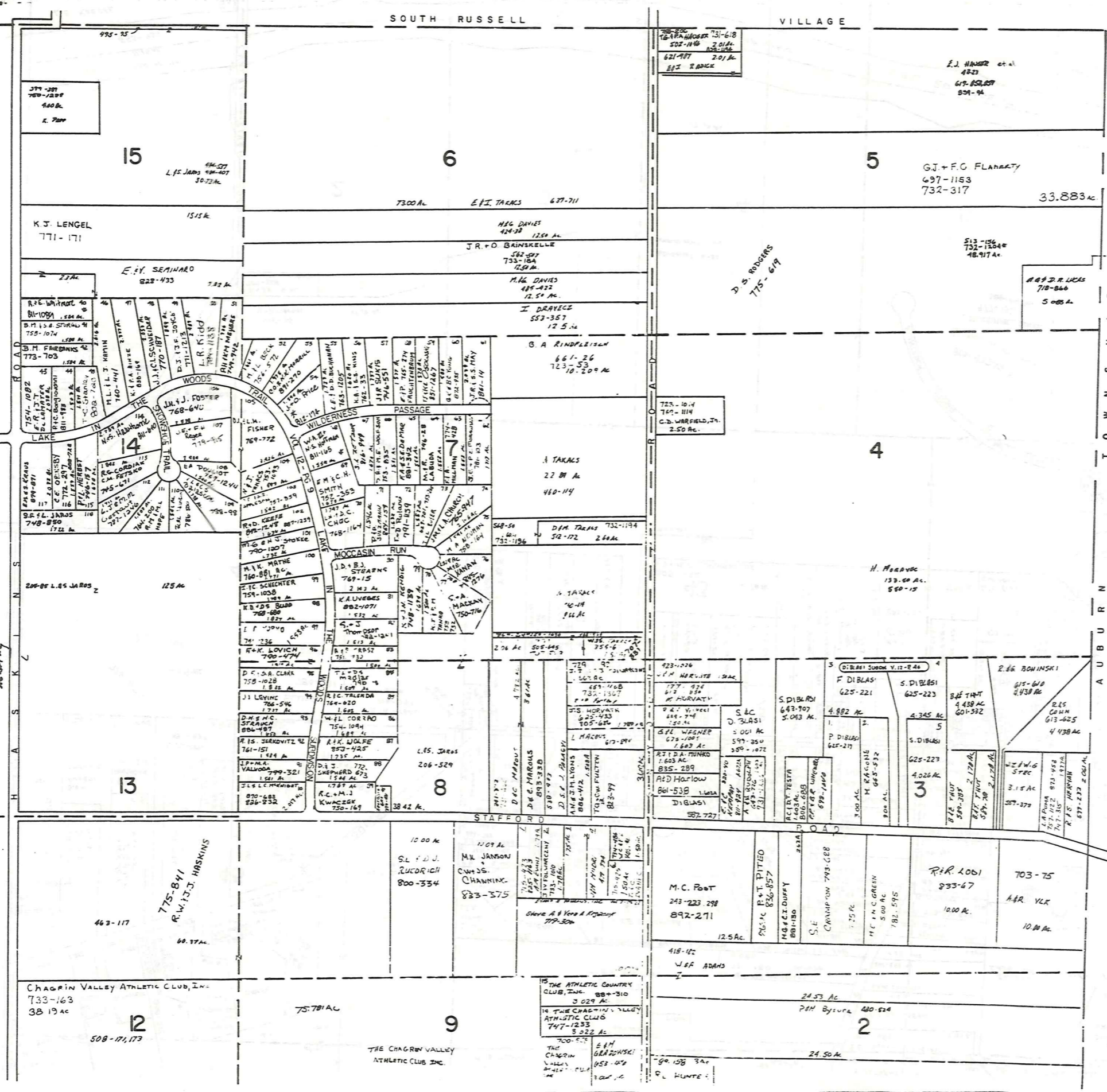
BAINBRIDGE-B

PH ENGLISH DEFINED BENEFTY, PENNSLV PLAN
780-687, 87-96-110-112

PH ENGLISH INC. 740-846
44-45-50-55-58-59-60
61-62-67-68-70-71-72-75-78
81-84-85-86-87-88-90-91-93
98-99-95-96-97-98-100-101-103
105-106-107-108-109-110-115-112
114-116-117-118

THREE LAKES INC. 745-459
MAY 1960, 21, 22, 23, 24, 25, 26, 27, 28, 29, 30, 31, 32, 33, 34, 35, 36, 37, 38, 39, 40, 41, 42, 43, 44, 45, 46, 47, 48, 49, 50, 51, 52, 53, 54, 55, 56, 57, 58, 59, 60, 61, 62, 63, 64, 65, 66, 67, 68, 69, 70, 71, 72, 73, 74, 75, 76, 77, 78, 79, 80, 81, 82, 83, 84, 85, 86, 87, 88, 89, 90, 91, 92, 93, 94, 95, 96, 97, 98, 99, 100, 101, 102, 103, 104, 105, 106, 107, 108, 109, 110, 111, 112, 113, 114, 115, 116, 117, 118, 119, 120, 121, 122, 123, 124, 125, 126, 127, 128, 129, 130, 131, 132, 133, 134, 135, 136, 137, 138, 139, 140, 141, 142, 143, 144, 145, 146, 147, 148, 149, 150, 151, 152, 153, 154, 155, 156, 157, 158, 159, 160, 161, 162, 163, 164, 165, 166, 167, 168, 169, 170, 171, 172, 173, 174, 175, 176, 177, 178, 179, 180, 181, 182, 183, 184, 185, 186, 187, 188, 189, 190, 191, 192, 193, 194, 195, 196, 197, 198, 199, 200, 201, 202, 203, 204, 205, 206, 207, 208, 209, 210, 211, 212, 213, 214, 215, 216, 217, 218, 219, 220, 221, 222, 223, 224, 225, 226, 227, 228, 229, 230, 231, 232, 233, 234, 235, 236, 237, 238, 239, 240, 241, 242, 243, 244, 245, 246, 247, 248, 249, 250, 251, 252, 253, 254, 255, 256, 257, 258, 259, 260, 261, 262, 263, 264, 265, 266, 267, 268, 269, 270, 271, 272, 273, 274, 275, 276, 277, 278, 279, 280, 281, 282, 283, 284, 285, 286, 287, 288, 289, 290, 291, 292, 293, 294, 295, 296, 297, 298, 299, 300, 301, 302, 303, 304, 305, 306, 307, 308, 309, 310, 311, 312, 313, 314, 315, 316, 317, 318, 319, 320, 321, 322, 323, 324, 325, 326, 327, 328, 329, 330, 331, 332, 333, 334, 335, 336, 337, 338, 339, 340, 341, 342, 343, 344, 345, 346, 347, 348, 349, 350, 351, 352, 353, 354, 355, 356, 357, 358, 359, 360, 361, 362, 363, 364, 365, 366, 367, 368, 369, 370, 371, 372, 373, 374, 375, 376, 377, 378, 379, 380, 381, 382, 383, 384, 385, 386, 387, 388, 389, 390, 391, 392, 393, 394, 395, 396, 397, 398, 399, 400, 401, 402, 403, 404, 405, 406, 407, 408, 409, 410, 411, 412, 413, 414, 415, 416, 417, 418, 419, 420, 421, 422, 423, 424, 425, 426, 427, 428, 429, 430, 431, 432, 433, 434, 435, 436, 437, 438, 439, 440, 441, 442, 443, 444, 445, 446, 447, 448, 449, 450, 451, 452, 453, 454, 455, 456, 457, 458, 459, 460, 461, 462, 463, 464, 465, 466, 467, 468, 469, 470, 471, 472, 473, 474, 475, 476, 477, 478, 479, 480, 481, 482, 483, 484, 485, 486, 487, 488, 489, 490, 491, 492, 493, 494, 495, 496, 497, 498, 499, 500, 501, 502, 503, 504, 505, 506, 507, 508, 509, 510, 511, 512, 513, 514, 515, 516, 517, 518, 519, 520, 521, 522, 523, 524, 525, 526, 527, 528, 529, 530, 531, 532, 533, 534, 535, 536, 537, 538, 539, 540, 541, 542, 543, 544, 545, 546, 547, 548, 549, 550, 551, 552, 553, 554, 555, 556, 557, 558, 559, 560, 561, 562, 563, 564, 565, 566, 567, 568, 569, 570, 571, 572, 573, 574, 575, 576, 577, 578, 579, 580, 581, 582, 583, 584, 585, 586, 587, 588, 589, 590, 591, 592, 593, 594, 595, 596, 597, 598, 599, 600, 601, 602, 603, 604, 605, 606, 607, 608, 609, 610, 611, 612, 613, 614, 615, 616, 617, 618, 619, 620, 621, 622, 623, 624, 625, 626, 627, 628, 629, 630, 631, 632, 633, 634, 635, 636, 637, 638, 639, 640, 641, 642, 643, 644, 645, 646, 647, 648, 649, 650, 651, 652, 653, 654, 655, 656, 657, 658, 659, 660, 661, 662, 663, 664, 665, 666, 667, 668, 669, 670, 671, 672, 673, 674, 675, 676, 677, 678, 679, 680, 681, 682, 683, 684, 685, 686, 687, 688, 689, 690, 691, 692, 693, 694, 695, 696, 697, 698, 699, 700, 701, 702, 703, 704, 705, 706, 707, 708, 709, 710, 711, 712, 713, 714, 715, 716, 717, 718, 719, 720, 721, 722, 723, 724, 725, 726, 727, 728, 729, 730, 731, 732, 733, 734, 735, 736, 737, 738, 739, 740, 741, 742, 743, 744, 745, 746, 747, 748, 749, 750, 751, 752, 753, 754, 755, 756, 757, 758, 759, 760, 761, 762, 763, 764, 765, 766, 767, 768, 769, 770, 771, 772, 773, 774, 775, 776, 777, 778, 779, 780, 781, 782, 783, 784, 785, 786, 787, 788, 789, 790, 791, 792, 793, 794, 795, 796, 797, 798, 799, 800, 801, 802, 803, 804, 805, 806, 807, 808, 809, 810, 811, 812, 813, 814, 815, 816, 817, 818, 819, 820, 821, 822, 823, 824, 825, 826, 827, 828, 829, 830, 831, 832, 833, 834, 835, 836, 837, 838, 839, 840, 841, 842, 843, 844, 845, 846, 847, 848, 849, 850, 851, 852, 853, 854, 855, 856, 857, 858, 859, 860, 861, 862, 863, 864, 865, 866, 867, 868, 869, 870, 871, 872, 873, 874, 875, 876, 877, 878, 879, 880, 881, 882, 883, 884, 885, 886, 887, 888, 889, 890, 891, 892, 893, 894, 895, 896, 897, 898, 899, 900, 901, 902, 903, 904, 905, 906, 907, 908, 909, 910, 911, 912, 913, 914, 915, 916, 917, 918, 919, 920, 921, 922, 923, 924, 925, 926, 927, 928, 929, 930, 931, 932, 933, 934, 935, 936, 937, 938, 939, 940, 941, 942, 943, 944, 945, 946, 947, 948, 949, 950, 951, 952, 953, 954, 955, 956, 957, 958, 959, 960, 961, 962, 963, 964, 965, 966, 967, 968, 969, 970, 971, 972, 973, 974, 975, 976, 977, 978, 979, 980, 981, 982, 983, 984, 985, 986, 987, 988, 989, 990, 991, 992, 993, 994, 995, 996, 997, 998, 999, 1000

WINSBURG NOMA, INC.
59-750-167
16 161-150



N

SCALE: 1"=300'
JAN. 1, 1992

TRACT ONE

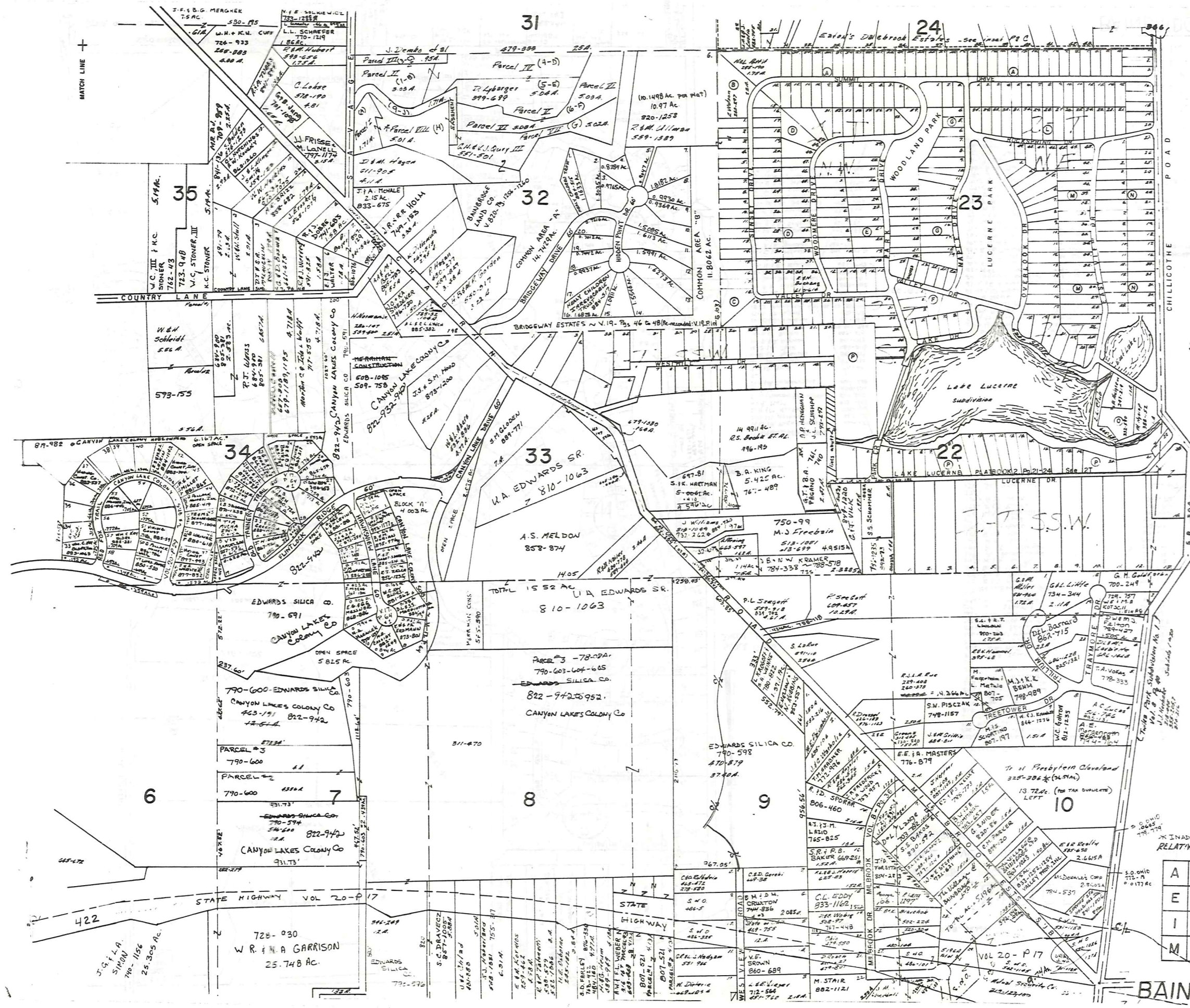
AUBURN TOWNSHIP

* Inadequate description

RELATIVE REPRESENTATION!

A	B	C	D
E	F	G	H
I	J	K	L
M	N	O	P

BAINBRIDGE-D 27



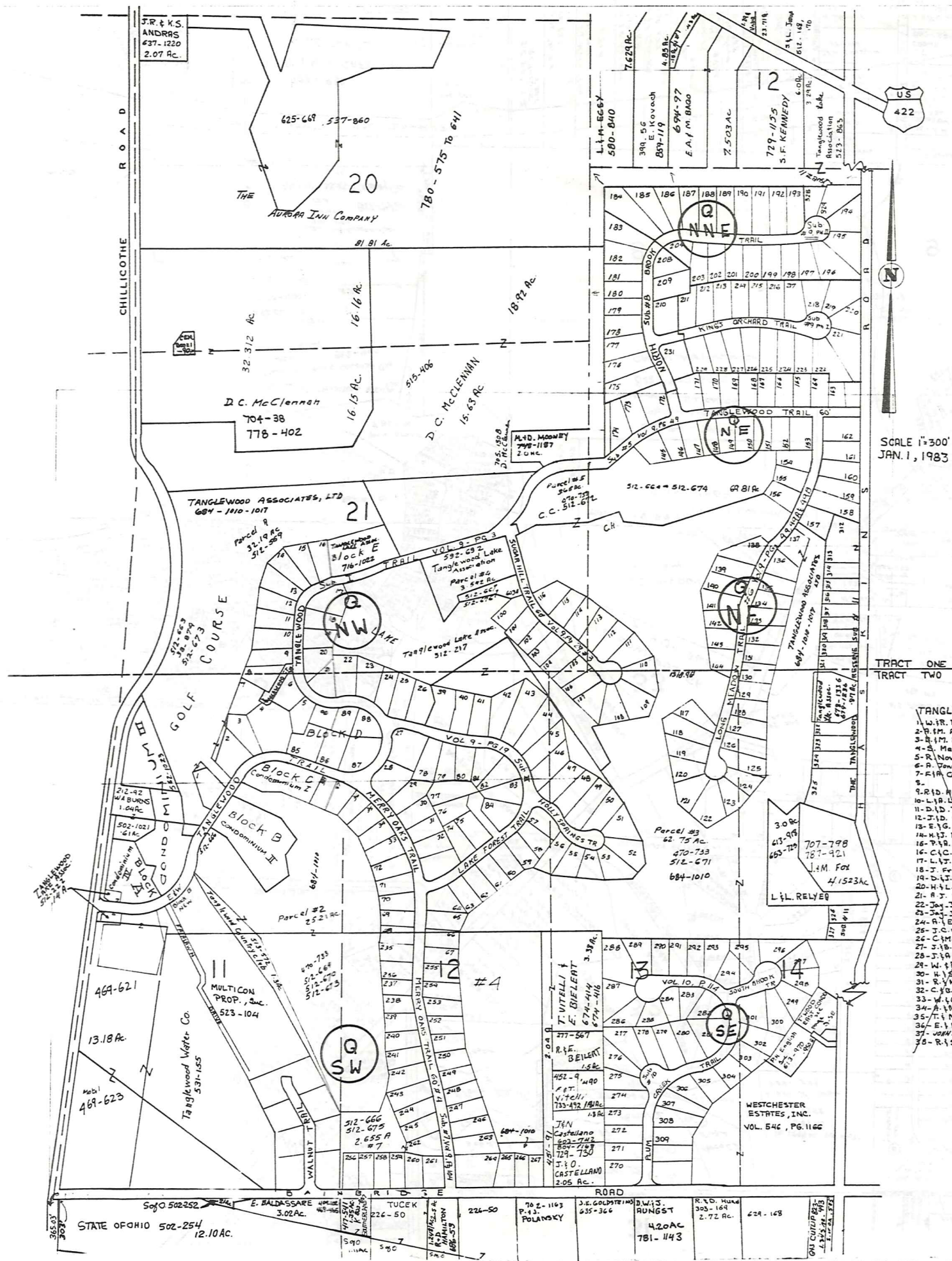
SCALE 1"=300'
 JAN 1, 1992

TR. ONE
 TR. TWO

* IN ADEQUATE DESCRIPTION
 RELATIVE REPRESENTATION

A	B	C	D
E	F	G	H
I	J	K	L
M	N	O	P

BAINBRIDGE - F



#1 LOT 12 443-823 T. & R. Baldus

NOTICE
 NEW MAP PAGES QNW, QNE, QSW, & QSE,
 WILL GIVE MOST CURRENT TANGLEWOOD
 INFORMATION

SCALE 1"=300'
JAN. 1, 1983

TANGLEWOOD #4

238 - W. P. Muenchswanden III	495-564
239 - A. E. Dillenuth, Jr.	516-62
237 - R. D. Demott	509-285
238 - D. E. Gammitt	512-243
239 - C. G. Foster	528-367
240 - Signal Homes, Inc.	491-129
241 - C. Mueller	502-056
242 - Signal Homes, Inc.	491-131
243 - S. V. Shogren, Jr.	505-973
244 - E. M. Dillard, Jr.	505-452
245 - J. S. Jones, Inc.	496-959
246 -	496-861
247 - G. R. Jones	505-148
248 - R. D. McIntyre	514-239
249 - C. F. Miller	502-459
250 - Signal Homes, Inc.	491-135
251 - P. J. Jonsson	515-310
252 - M. J. Kostelnik	496-863
253 - T. J. Kean	501-210
254 - G. L. Stankus	501-322
255 - R. J. McGeehan	492-400

TANGLEWOOD #5

145 - R. B. Manning	501-429
146 - J. B. Rollin	629-288
147 - D. J. Cully	495-249
148 - W. D. Sanborn	509-42
149 - R. J. Stimpert	509-98
150 - R. E. Stinger	505-406
151 - M. A. O'Neill	516-125
152 - R. B. Moss	515-270
153 - J. P. Frasse	518-53
154 - P. S. Sams	512-169
155 - W. R. Munday, Jr.	514-404
156 - R. J. Banks	515-266
157 - G. P. Lease	502-781
158 -	
159 - J. G. Hines, Inc.	562-487

TANGLEWOOD #1

1 - W. R. Pendergast	621-357
2 - R. M. Altman, II	463-650
3 - R. M. Kester	559-128
4 - S. Matt	615-125
5 - R. Novak & D. Mittler	607-605
6 - R. Jones	480-654
7 - R. H. Conroy, Inc.	484-268
8 -	
9 - R. D. Hind	591-40
10 - L. A. Lechner	576-182
11 - D. D. Peterson	594-1219
12 - J. D. Cook	480-548
13 - E. G. Harman	542-542
14 - H. J. Byard	663-275
15 - P. R. Lambert	669-340, 369
16 - C. C. Gammitt	601-944
17 - L. T. Lynn	470-88
18 - J. Fruchter	477-14, 509-82
19 - D. J. Wagner	454-788
20 - H. L. Lemkau	539-1104
21 - A. J. Siligoy	500-362
22 - Jay Jay Hines, Inc.	597-50
23 - Jay Jay Hines, Inc.	597-727
24 - R. E. Kynnes	455-447
25 - J. C. Wick	604-822
26 - C. M. Maxwell	501-1027, 35
27 - C. B. Biscari	524-78
28 - J. A. Lonetti	603-394
29 - W. E. Jones	492-853
30 - H. S. Anderson	551-750
31 - R. M. Martin	502-297
32 - C. B. Stewarding	523-744
33 - W. G. Gombert	495-382
34 - A. N. Calli	565-197
35 - T. M. Fleming	551-778
36 - E. D. Schmitt	611-174
37 - W. P. M. Fraser	706-457
38 - R. S. Knaben	538-978

SEE "Q"

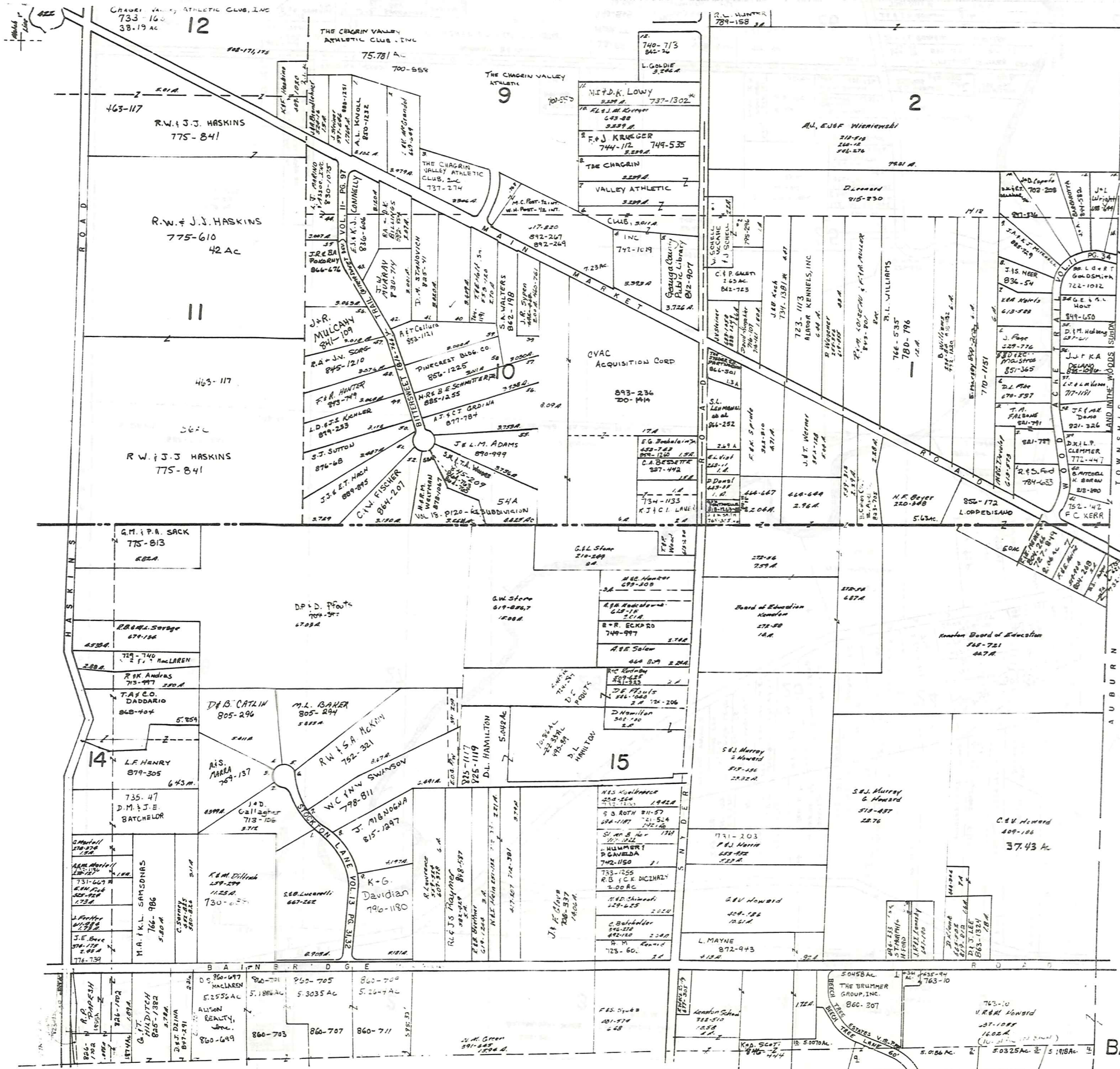
56 - D. E. Cain	478-577
57 - R. S. Markant	495-289
58 - D. V. Viotta	629-98, 1038
59 - M. R. Jones	480-162
60 - P. J. Gust	477-951
61 - B. Beale	595-309
62 - W. G. Rousers	491-479
63 - L. A. Henderhead	665-645
64 - Guy Lodge, Inc. Assoc.	496-425
65 - M. R. Gammitt	478-409
66 - R. H. Neig	454-417
67 - L. J. Dunham	485-368
68 - E. D. Tustin	509-395
69 - J. Givens	668-1235
70 - M. McQuinn	430-116
71 - C. R. OLESTAD	485-823
72 - W. M. Loba	470-652
73 - P. V. Tiedel	492-934
74 - M. Dixon	492-58
75 - J. M. Beckwith	492-253
76 - E. A. Bostel	492-234
77 - C. M. Ewins	486-731
78 - J. J. Ewing	477-716
79 -	
80 - A. H. Tomic	509-1
81 - J. Schill	470-368
82 - R. L. Johnson	613-800
83 - D. M. Gillian	505-499
84 - J. J. Browne	513-641

* Inadequate description

JAN. 1, 1982
RELATIVE REPRESENTATION

A	B	C	D
E	F	G	H
I	J	K	L
M	N	O	P

BAINBRIDGE-G

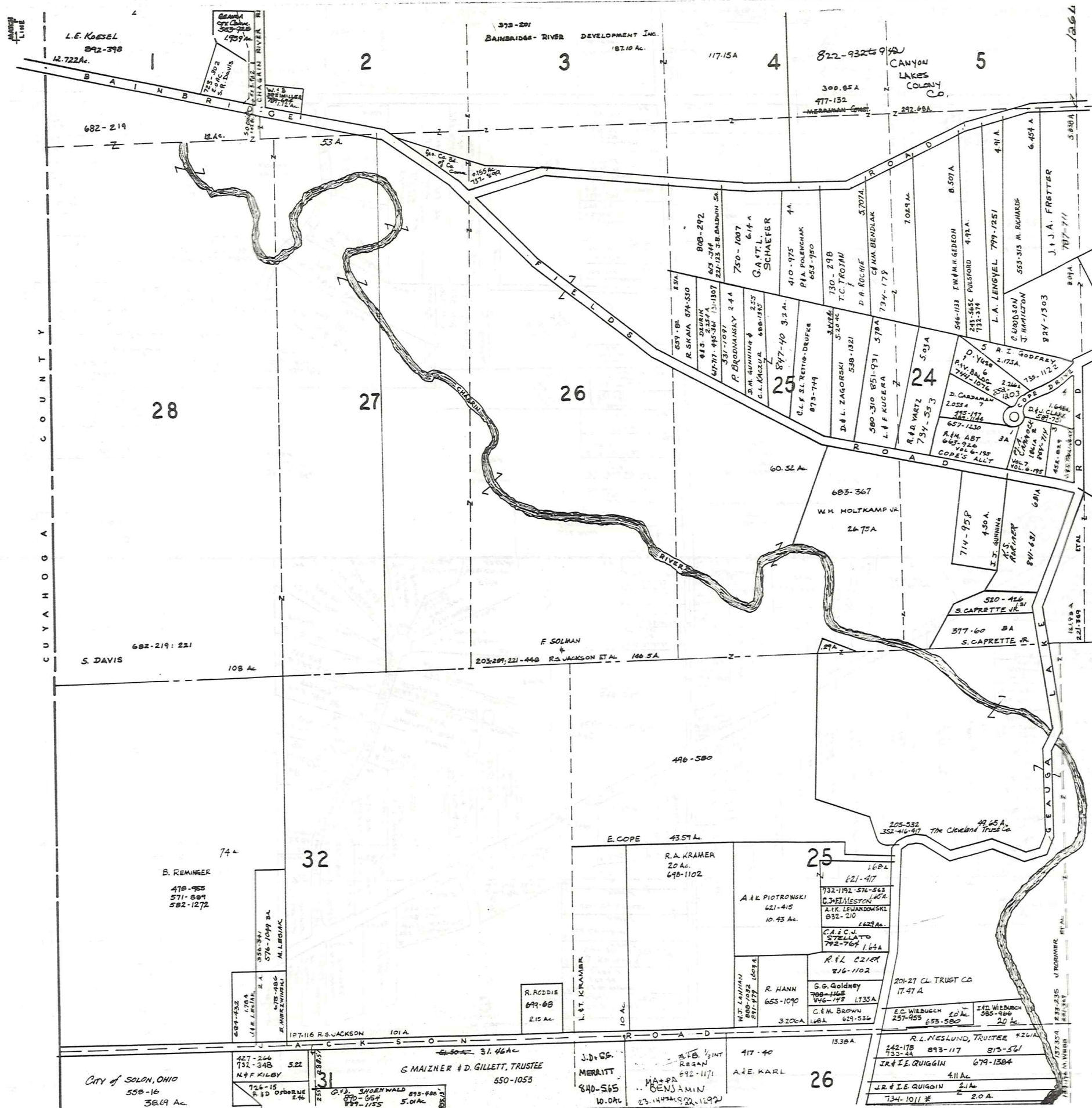


SCALE 1"=300'
JAN 1, 1992

TRACT ONE
TRACT TWO

A	B	C	D
E	F	G	H
I	J	K	L
M	N	O	P

BAINBRIDGE H



SCALE 1"=300'
JAN. 1, 1992

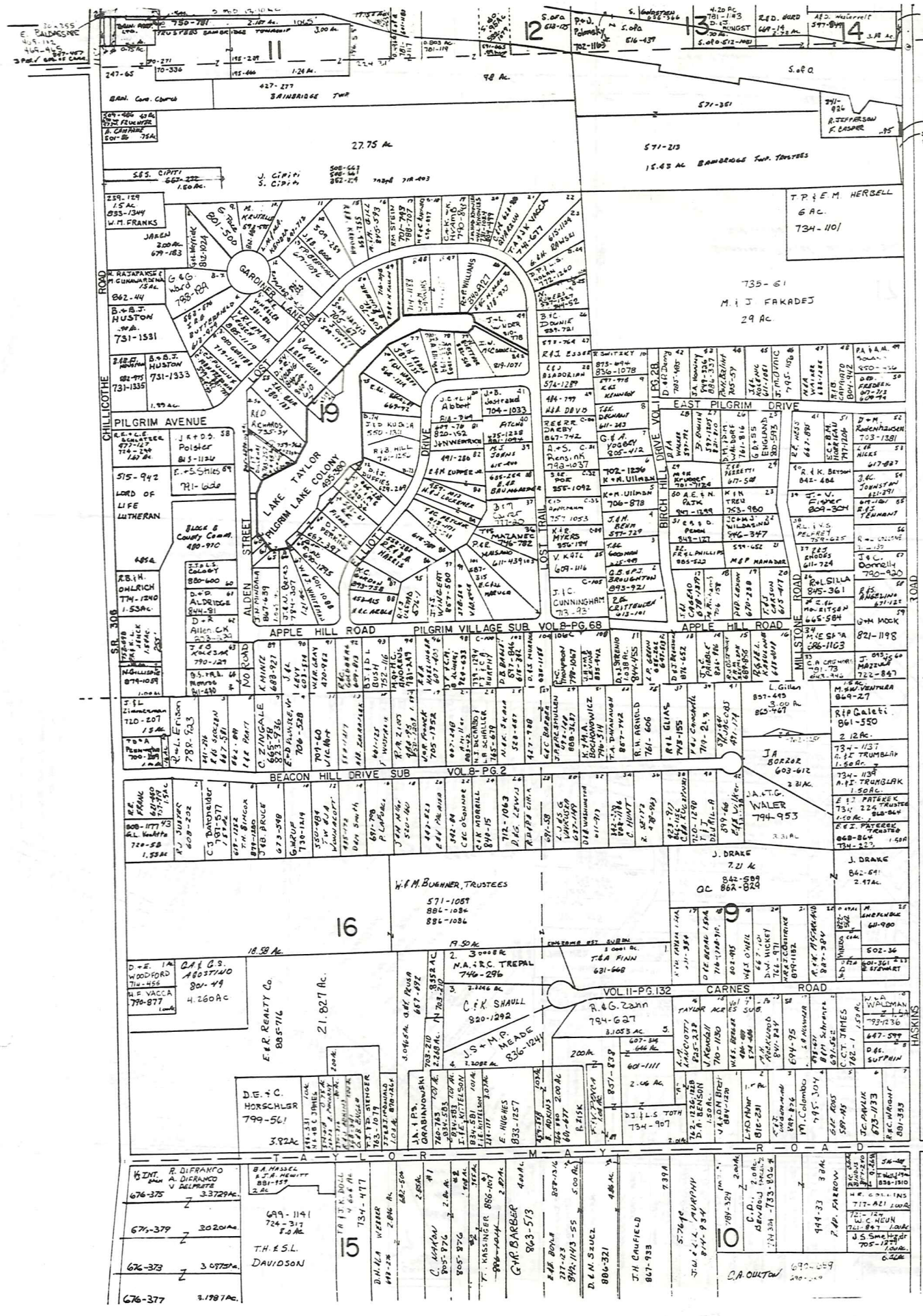
TRACT TWO
TRACT THREE

24 * Inadequate description

RELATIVE REPRESENTATION

A	B	C	D
E	F	G	H
I	J	K	L
M	N	O	P

23 BAINBRIDGE - I



SCALE 1"=300'
 JAN 1, 1992

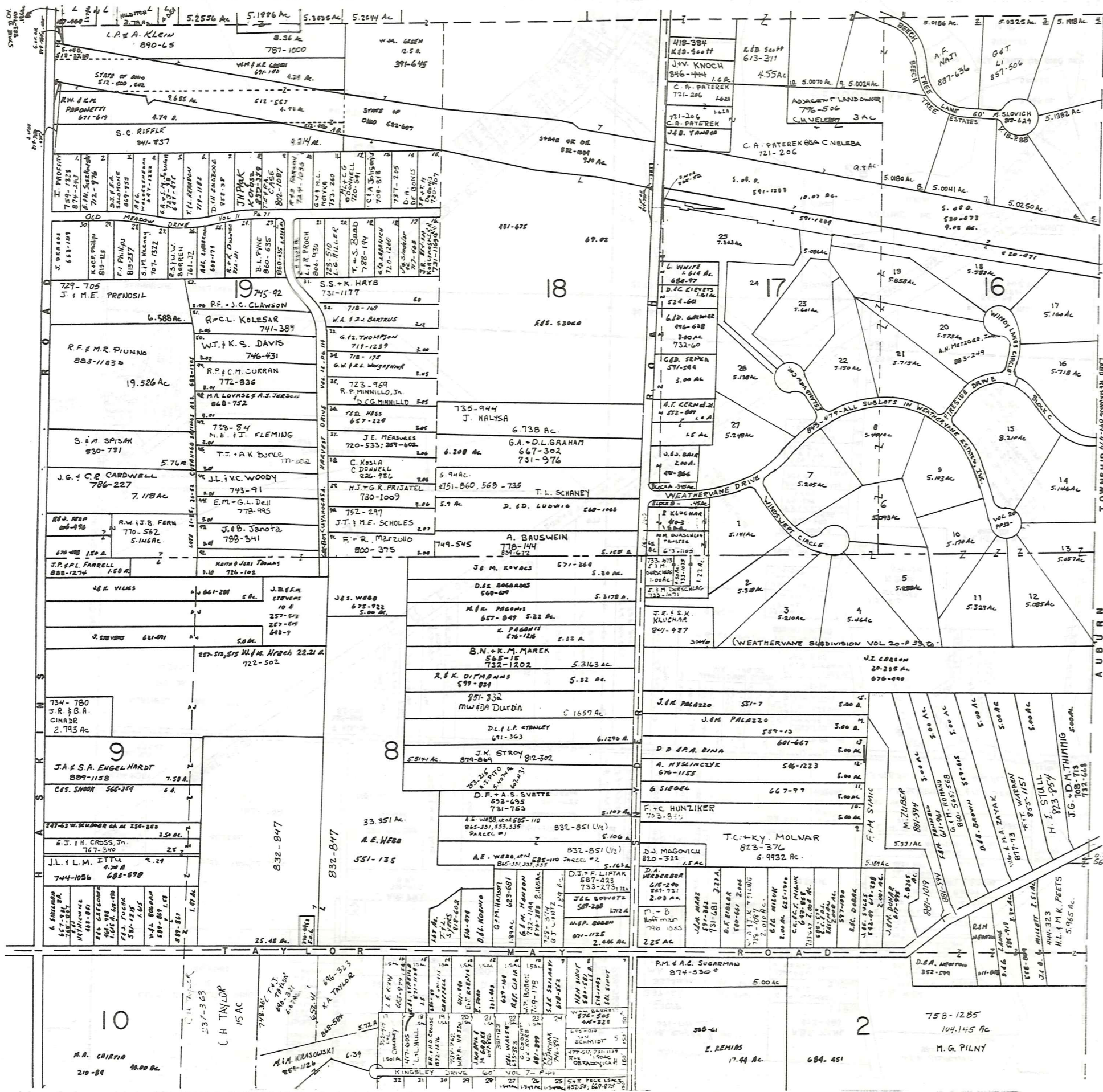
TRACT TWO
 TRACT THREE

* Inadequate description

RELATIVE REPRESENTATION

A	B	C	D
E	F	G	H
I	J	K	L
M	N	O	P

BAINBRIDGE-K



SCALE 1" = 300'

JAN. 1, 1992

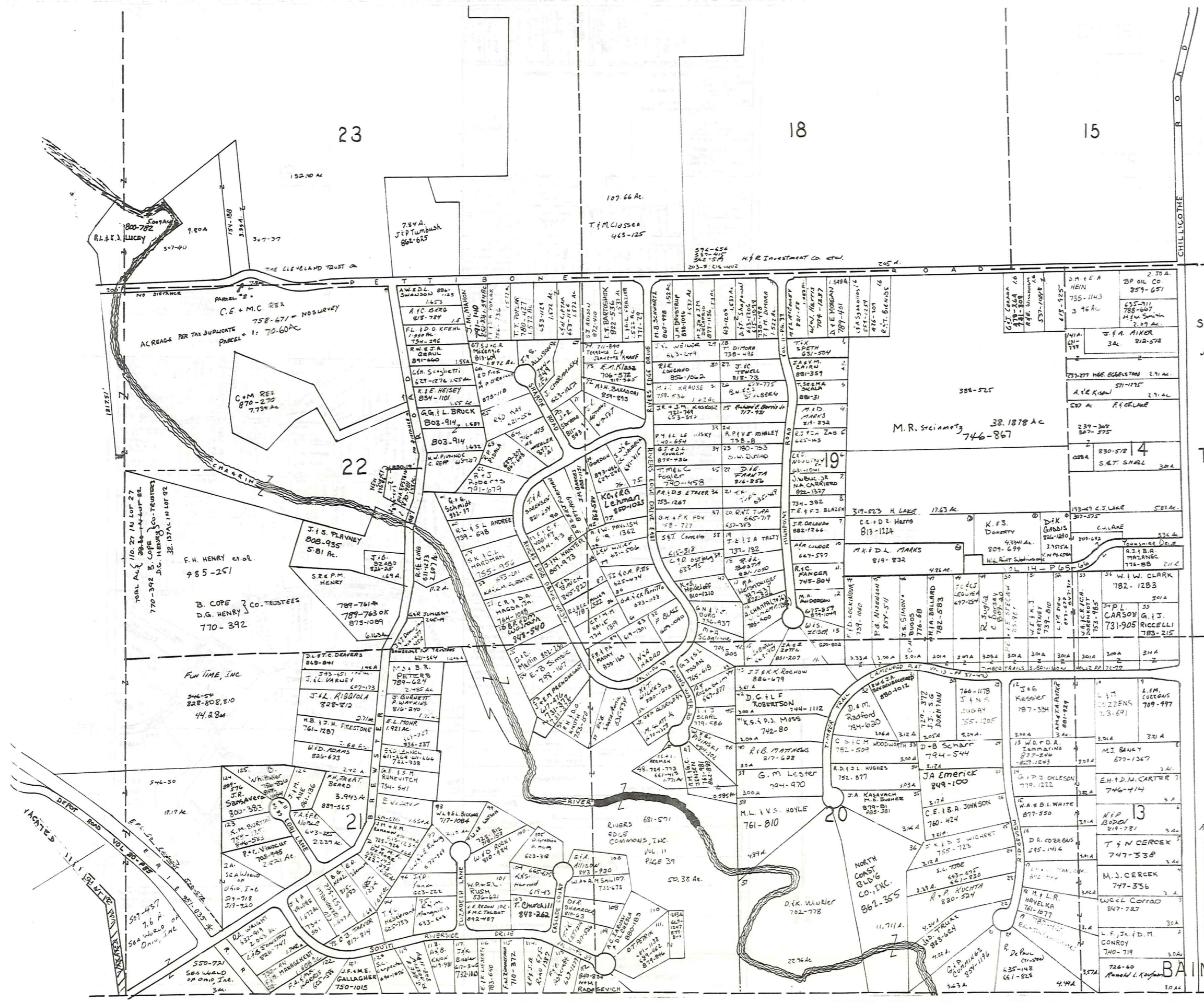
TRACT TWO
TRACT THREE

BAINBRIDGE - L

* Inadequate description

RELATIVE REPRESENTATION

A	B	C	D
E	F	G	H
I	J	K	L
M	N	O	P



SCALE 1"=300'

JANUARY 1, 1992

TR. THREE

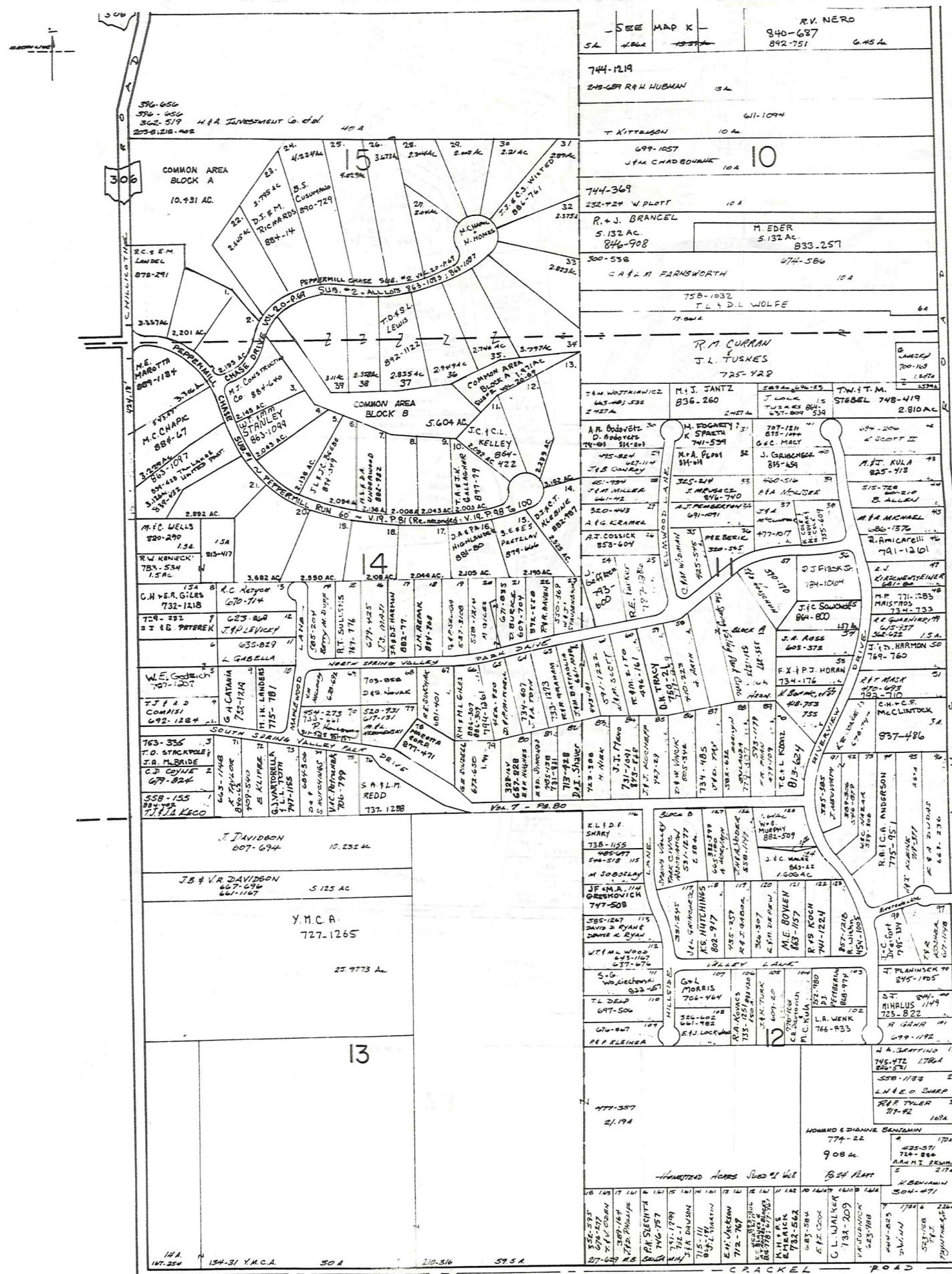


* INADEQUATE DESCRIPTION

RELATIVE REPRESENTATION

A	B	C	D
E	F	G	H
I	J	K	L
M	N	O	P

BAINBRIDGE-N 37



SCALE 1" = 300'

TRACT THREE

* Inadequate description

RELATIVE REPRESENTATION

JANUARY 4, 1992

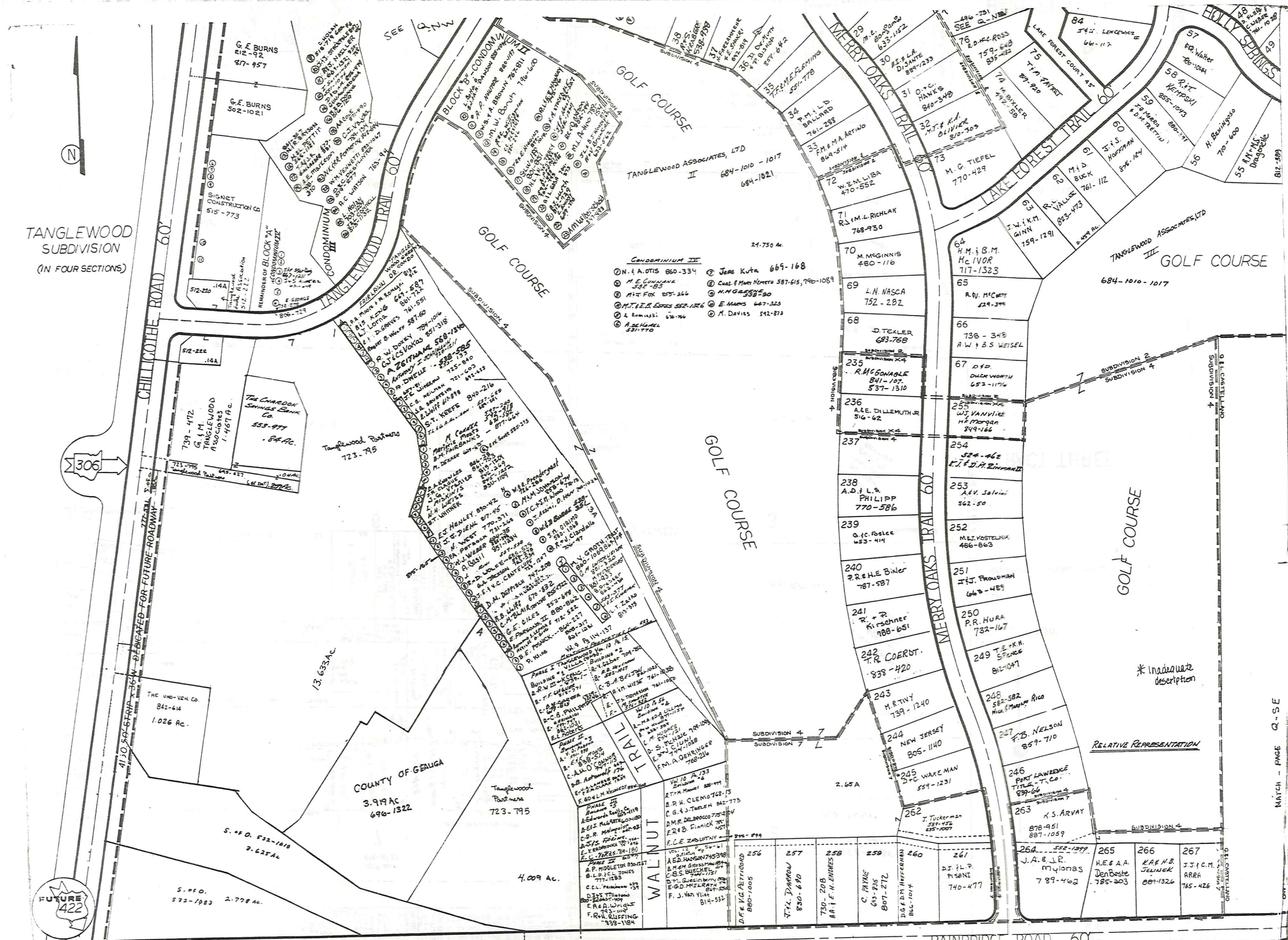
A	B	C	D
E	F	G	H
I	J	K	L
M	N	O	P

BAINBRIDGE-O

TANGLEWOOD SUBDIVISION (IN FOUR SECTIONS)

306

FUTURE 422



- CONDOMINIUM III**
- ① N. A. OTIS 860-334
 - ② M. E. GUNAWAN 541-853
 - ③ MIT FOX 555-266
 - ④ M.T. & E. ESTES 552-1326
 - ⑤ A. Ruzinski 676-766
 - ⑥ JANE KUTA 669-168
 - ⑦ CUS. & MARI NUNZI 587-615, 790-1059
 - ⑧ M.M. GREGG 530-530
 - ⑨ E. HARRIS 647-323
 - ⑩ M. DAVIES 542-873

* Inadequate description

RELATIVE REPRESENTATION

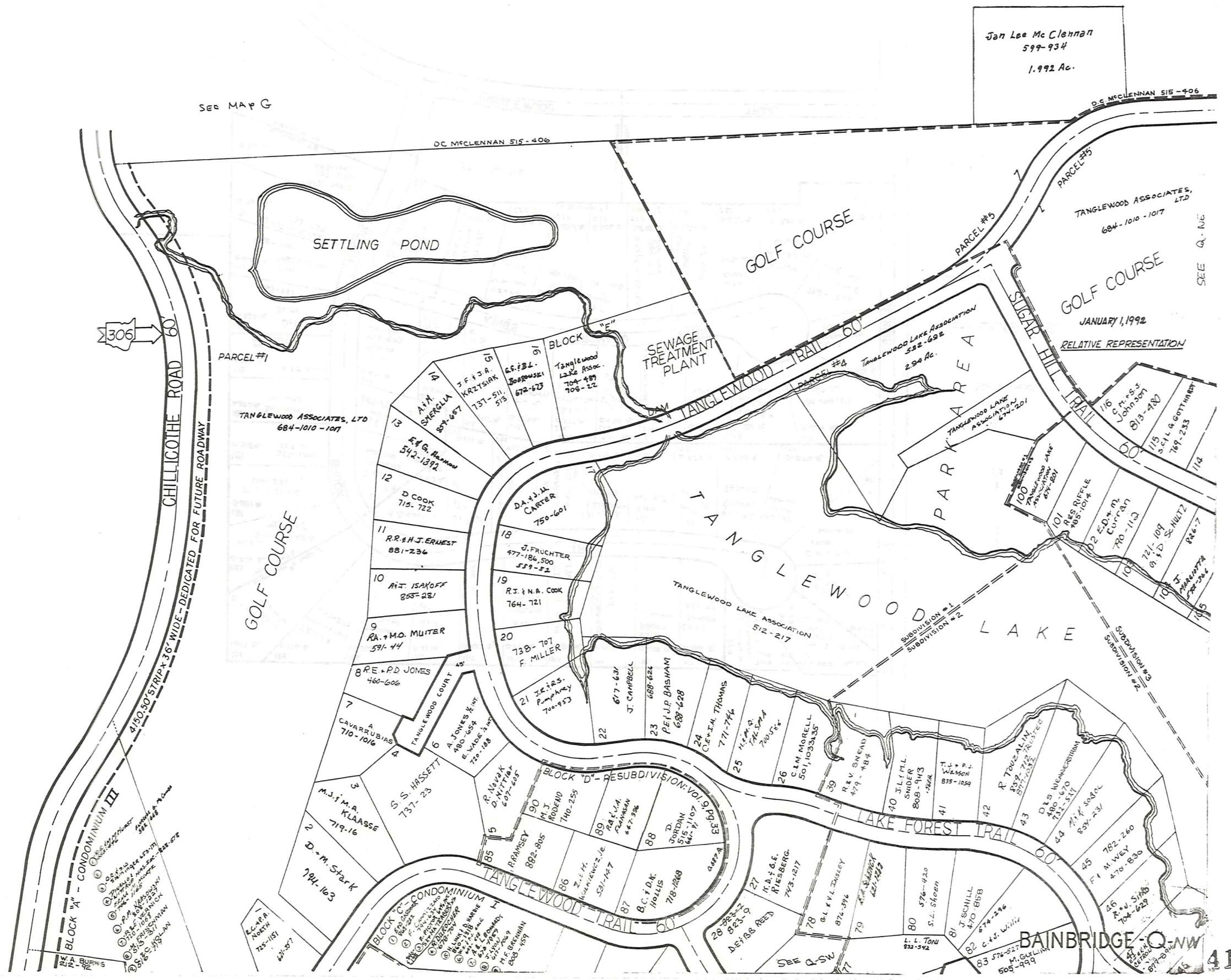
MATCH - PAGE Q - SE

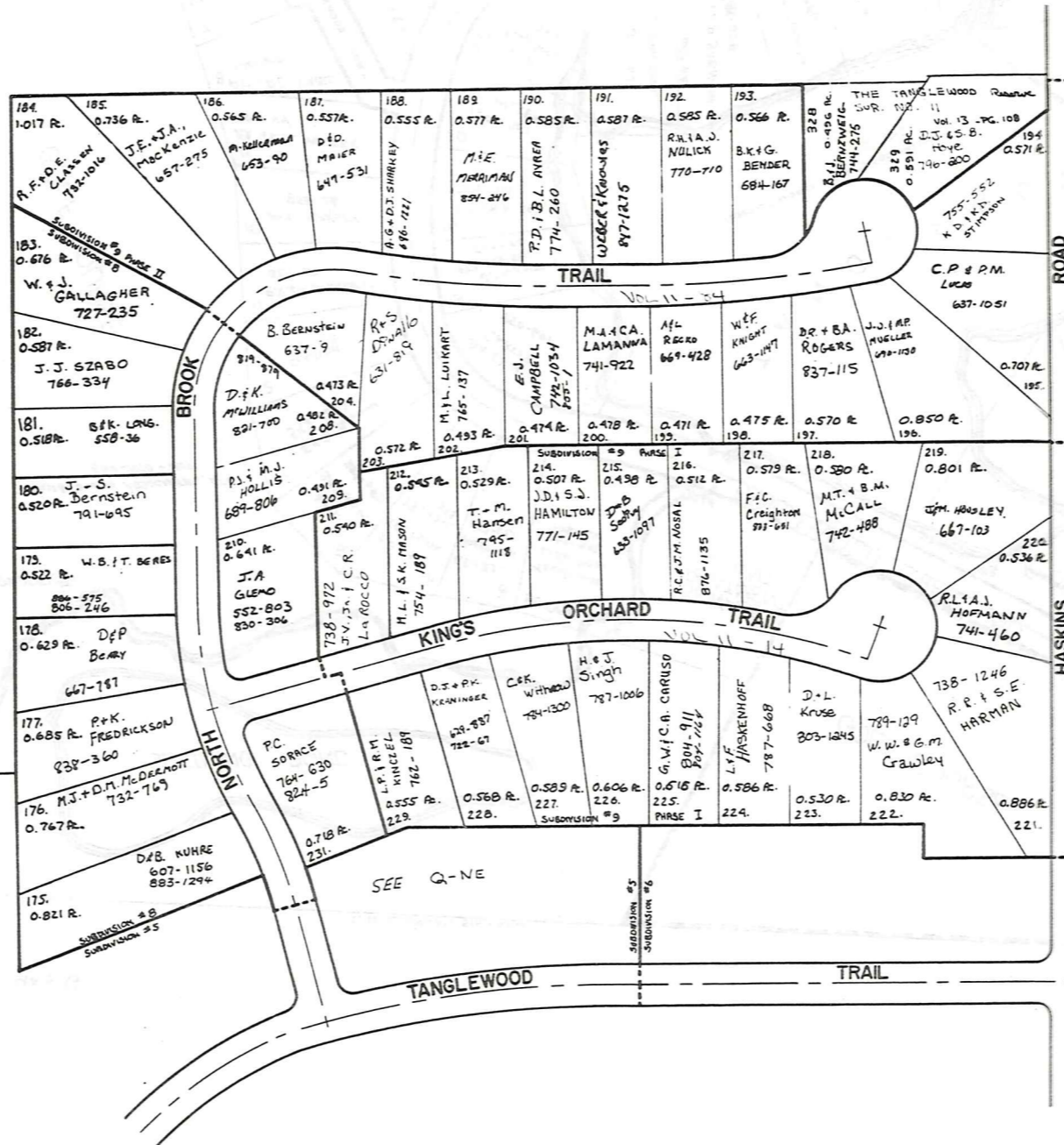
BAINBRIDGE ROAD 60'

BAINBRIDGE - Q-SW

JAN. 1, 1992

TANGLEWOOD SUBDIVISION
(IN FOUR SECTIONS)



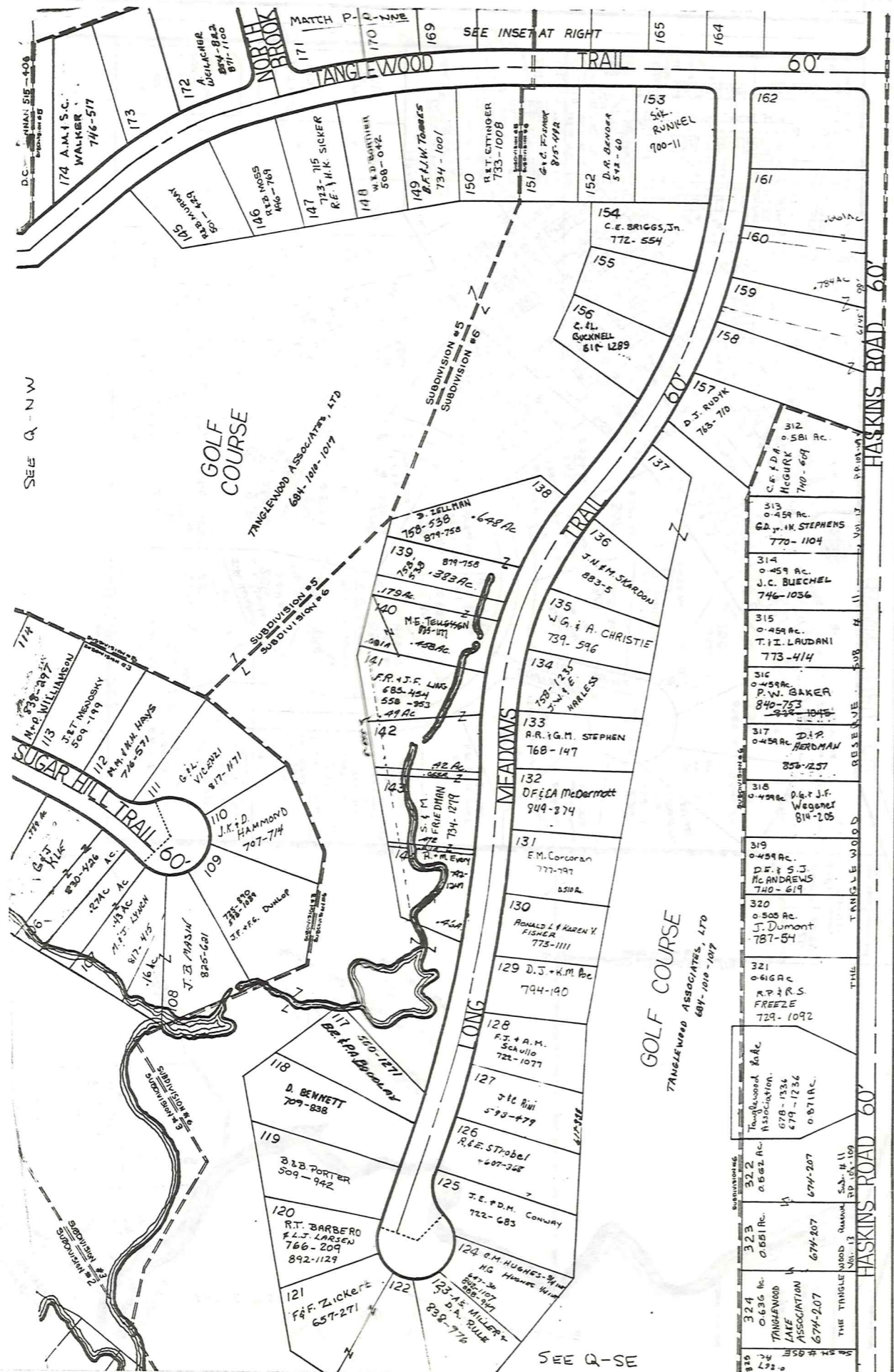


RELATIVE REPRESENTATION

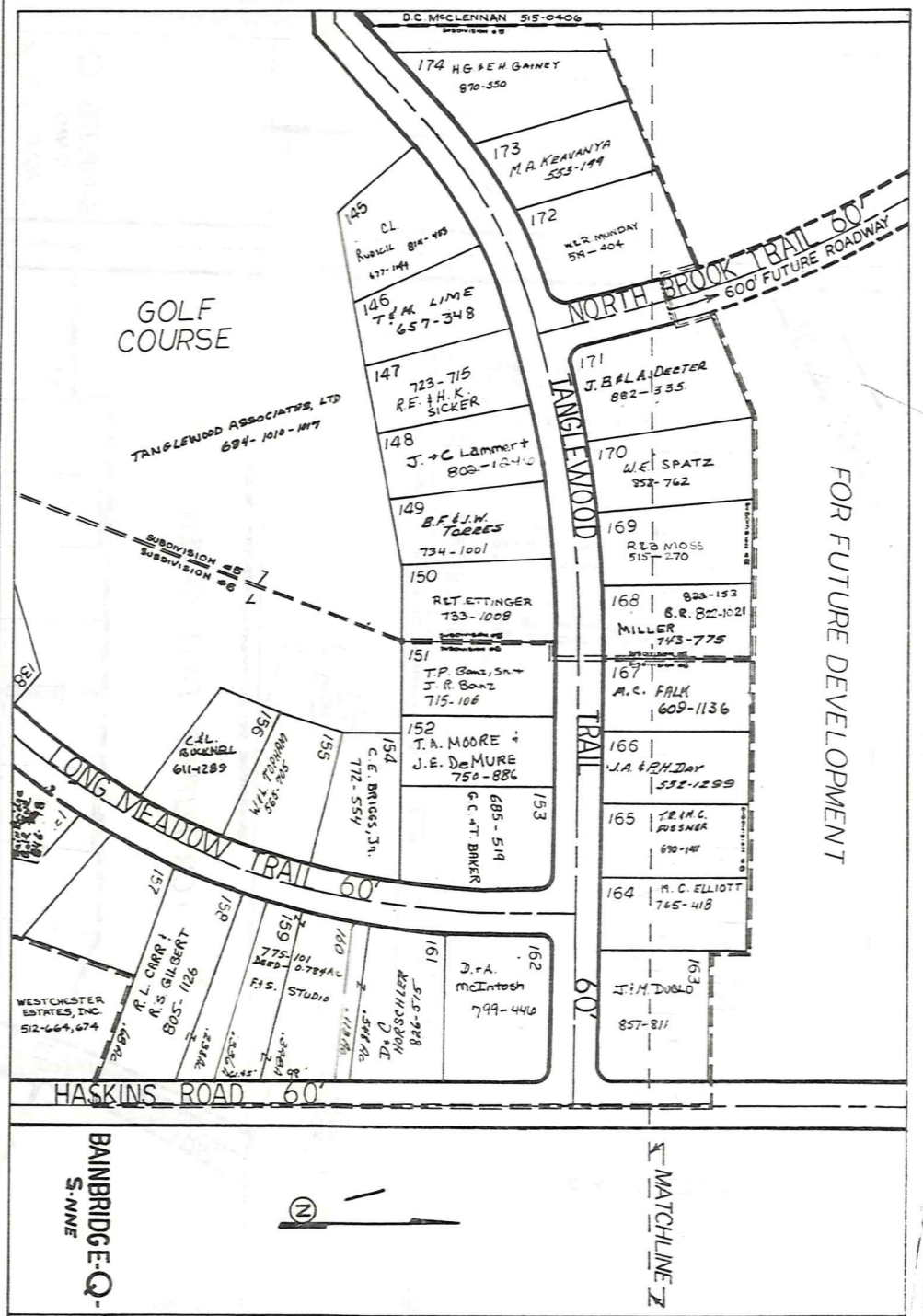
January 4, 1992

* Inadequate description

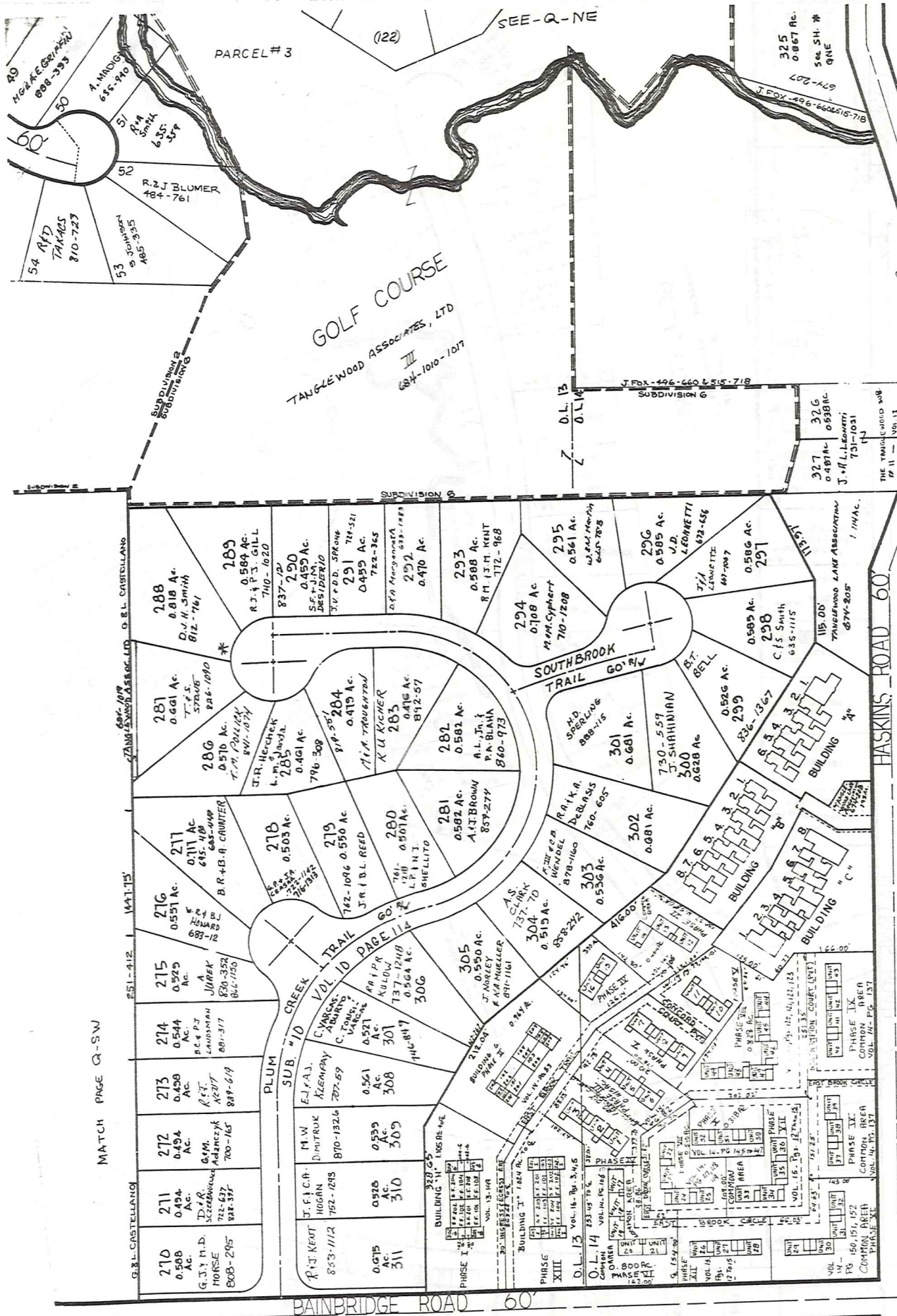
Q - NNE



TANGLEWOOD SUBDIVISION (IN FOUR SECTIONS)



JANUARY 1, 1992
RELATIVE REPRESENTATION
* Inadequate description

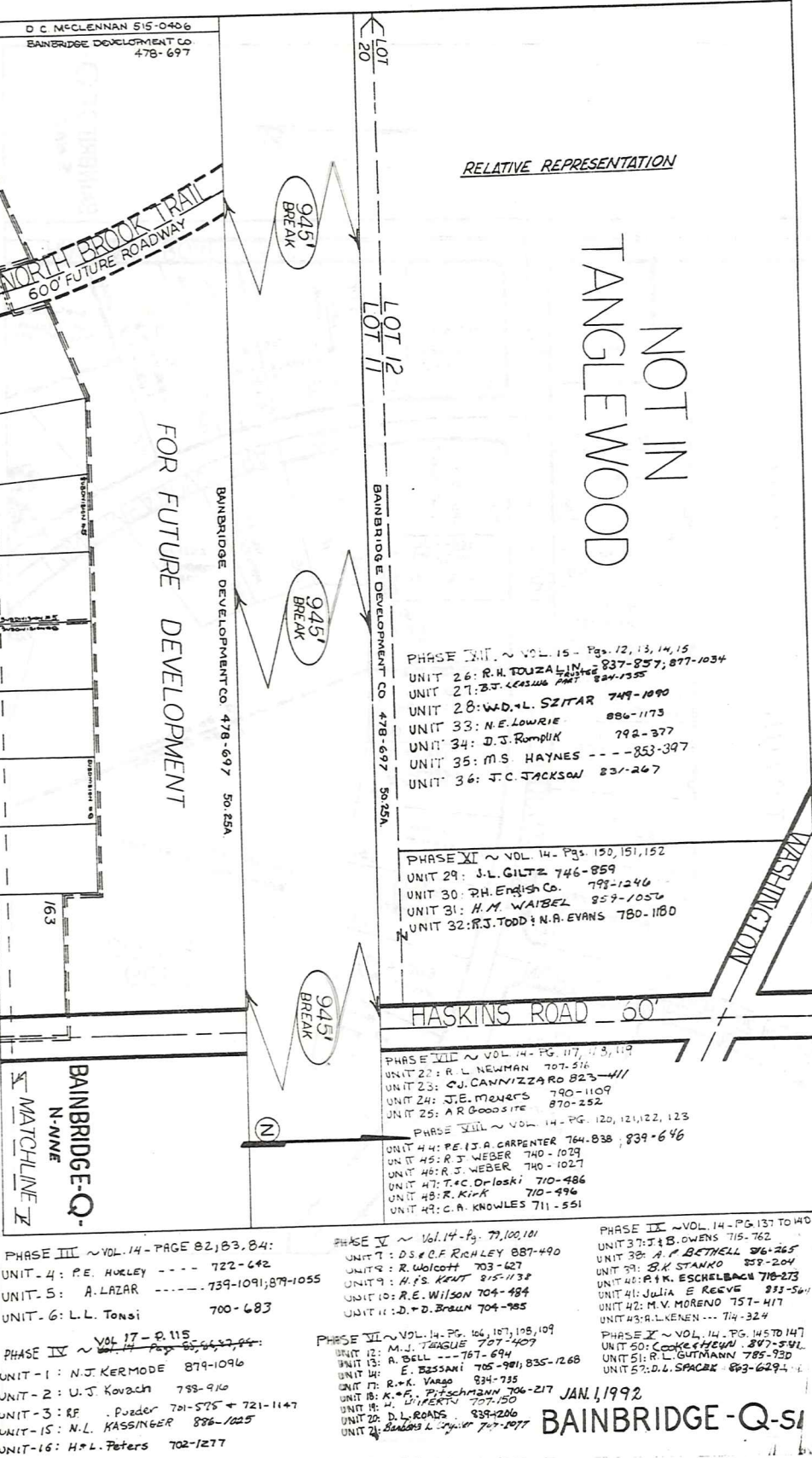


- TANGLEWOOD GARDENS CONDO'S**
 BUILDING "I", VOL. 14, PGS. 345
 101. A.J. & A. PIRONE 785-394
 102. H.W. WIDDOWSON 875-1295
 103. J. & L. Campbell 793-601
 104. J.S. COOK II, 79-893
 877-376
 201. R.H. TOUZALIN, TRUSTEES 784-725
 202. G.M. GOLDSMITH 774-722
 203. D.M. DeMUCH 778-825
 204. C.R.E. CHONDOS 775-102

- EAST TANGLEWOOD CONDO.**
- BUILDING "A"**
- | | |
|-----------------|----------|
| 1. CARL TELLING | 717-817 |
| 2. P.W. KEEFE | 839-1154 |
| 3. M.L. WINTER | 717-881 |
| 4. A. BOCHERS | 623-187 |
| 5. G.P. STILLE | 843-178 |
| 6. P.R. WALTERS | 872-925 |
- BUILDING "B"**
- | | |
|-------------------------|----------|
| 1. F. EISENGRAC | 686-1 |
| 2. T.H. & M.A. BRIDGETT | 891-1505 |
| 3. M.L. RUMMEL, TRUSTEE | 848-1157 |
| 4. E.N. & K.H. STOEHR | 720-400 |
| 5. S.F. & J.M. PIATT | 747-525 |
| 6. I. MICHAEL | 623-400 |
| 7. R.E. LE GLEW | 718-691 |
| 8. F.B. ELIAS | 702-759 |
- BUILDING "C"**
- | | |
|--------------------|--------------------|
| 1. K.G. & G. BERRY | 718-737 |
| 2. C.F. G. ... | 722-1180, 717-1071 |
| 3. J.M. R. MARTIN | 723-549 |
| 4. K.B. ST. LAURE | 794-182 |
| 5. J. FARRAN | 652-534 |
| 6. T.M. TAYLOR | 732-472; 704-673 |
| 7. L.L. MORTON | 794-474 |

- TANGLEWOOD GARDENS CONDO'S**
 BUILDING G VOL. 14, PG. 53
- | | |
|-------------------------|-------------------|
| 101 S.J. KOFRON | 773-282 |
| 102 B.C. & F. LANDOWMAN | 819-1083, 877-223 |
| 103 L.B. VENTURI | 698-346 |
| 104 R.H. BURKE | 764-1180 |
- 281 S.M. FLEM LOCKAMP 730-1105
 282 L.F. ROENSCHE 849-272
 283 J.M. CASHIKI 495-1224
 284 H.H. RENAU 777-474

- TANGLEWOOD GARDENS CONDO'S**
 BUILDING H VOL. 13 - P. 149
- | | |
|--------------------|----------|
| 101 P.J. LURCH | 873-747 |
| 102 A.M. GATTILOFF | 763-1173 |
| 103 R.G. URIBE | 859-565 |
| 104 R.M. NANNEN | 681-104 |
- 201 J.G. & H. SARY 732-1132
 202 J.L. JOHNSON 886-342
 203 R.H. TOUZALIN 746-561
 204 J.P. MATTA - 684-377



- PHASE VIII ~ VOL. 15 - PGS. 12, 13, 14, 15
- | | |
|----------------------------|-------------------|
| UNIT 26: R.H. TOUZALIN | 837-857; 877-1034 |
| UNIT 27: B.J. LEASING PART | 824-1555 |
| UNIT 28: W.D. & L. SZITAR | 749-1090 |
| UNIT 29: N.E. LOWRIE | 886-1173 |
| UNIT 30: D.J. RUMPLIK | 792-377 |
| UNIT 31: M.S. HAYNES | --- 853-397 |
| UNIT 32: J.C. JACKSON | 831-267 |

- PHASE IX ~ VOL. 14 - PGS. 150, 151, 152
- | | |
|---------------------------------|----------|
| UNIT 29: J.L. GILTZ | 746-859 |
| UNIT 30: R.H. ENGLISH CO. | 799-1246 |
| UNIT 31: H.M. WAIBEL | 859-1056 |
| UNIT 32: R.J. TODD & N.A. EVANS | 780-1180 |

- PHASE X ~ VOL. 14 - PGS. 117, 118, 119
- | | |
|--------------------------|----------|
| UNIT 22: R.L. NEWMAN | 707-516 |
| UNIT 23: G.J. CANNIZZARO | 823-411 |
| UNIT 24: J.E. MENERS | 790-1109 |
| UNIT 25: A.R. GOOD SITE | 870-252 |

- PHASE XI ~ VOL. 14 - PGS. 120, 121, 122, 123
- | | |
|------------------------------|------------------|
| UNIT 44: P.E. & A. CARPENTER | 764-838; 839-646 |
| UNIT 45: R.J. WEBER | 740-1029 |
| UNIT 46: R.J. WEBER | 740-1027 |
| UNIT 47: T.C. DRLOSKI | 710-486 |
| UNIT 48: R. KIRK | 710-496 |
| UNIT 49: C.A. KNOWLES | 711-551 |

- PHASE XII ~ VOL. 14 - PG. 137 TO 140
- | | |
|---------------------------|-------------|
| UNIT 37: J.B. OWENS | 715-762 |
| UNIT 38: A.P. BETHELL | 876-265 |
| UNIT 39: R. WOLCOTT | 703-427 |
| UNIT 40: H.P. KEAT | 815-1132 |
| UNIT 41: R.E. WILSON | 704-484 |
| UNIT 42: J. JULIA E REEVE | 893-541 |
| UNIT 43: M.V. MORENO | 757-417 |
| UNIT 44: R.L. KENEN | --- 714-324 |

- PHASE XIII ~ VOL. 14 - PG. 145 TO 147
- | | |
|-----------------------|----------|
| UNIT 50: COOKE & HEW | 877-541 |
| UNIT 51: R.L. GUTMANN | 785-930 |
| UNIT 52: D.L. SPACK | 893-6294 |

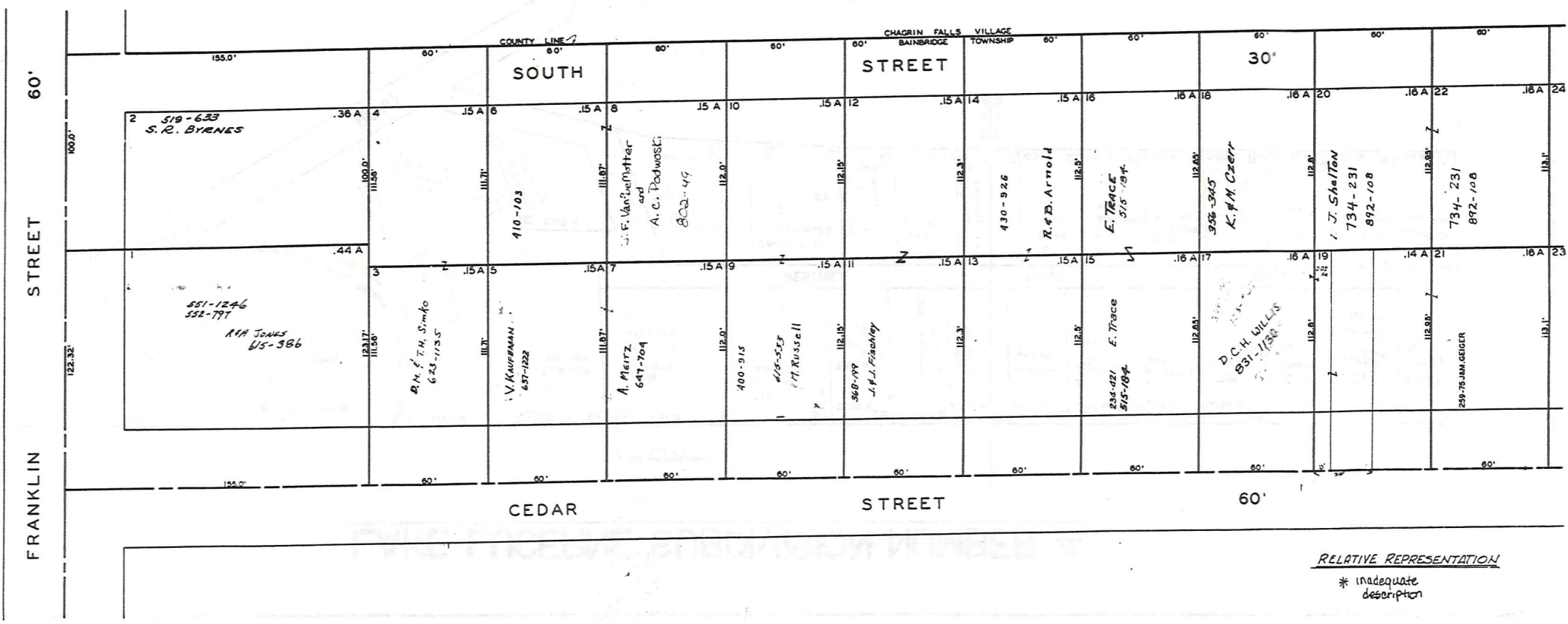
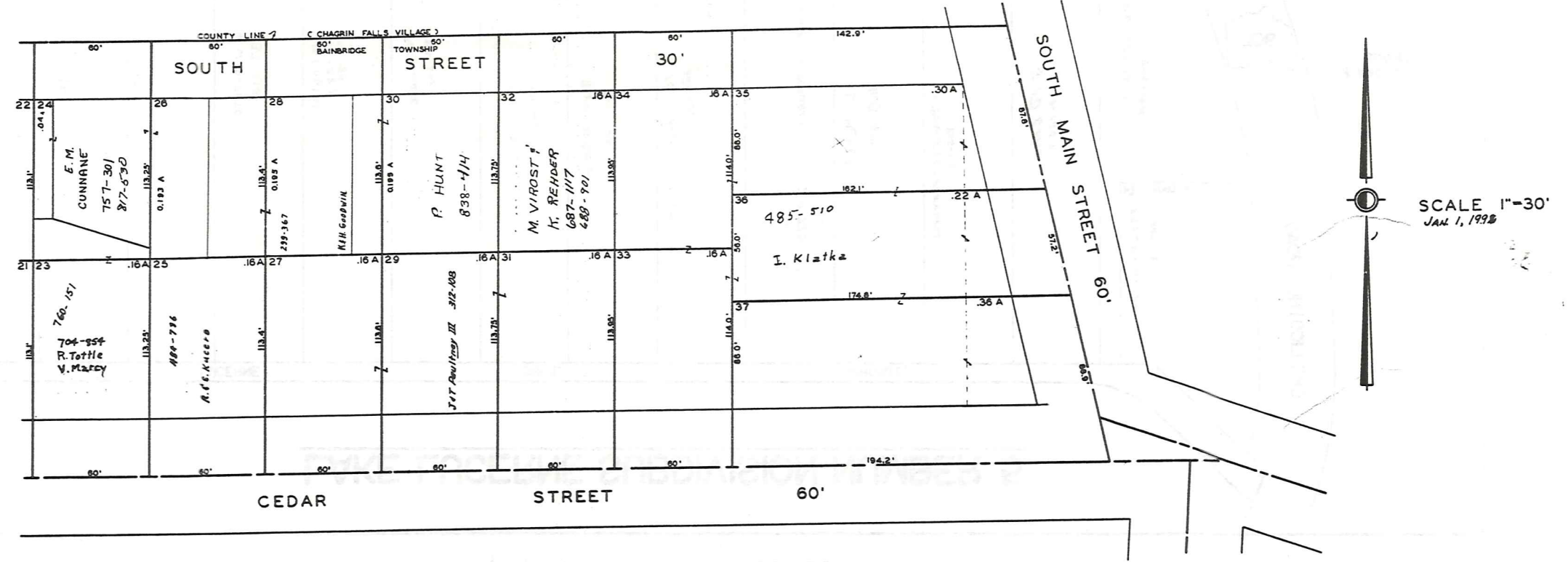
JAN. 1, 1992 BAINBRIDGE-Q-SI

BAINBRIDGE TOWNSHIP

WALKER SUBDIVISION

O.L. 48 TRACT I

PLAT RECORDS VOL. 2 PG. 25, 26

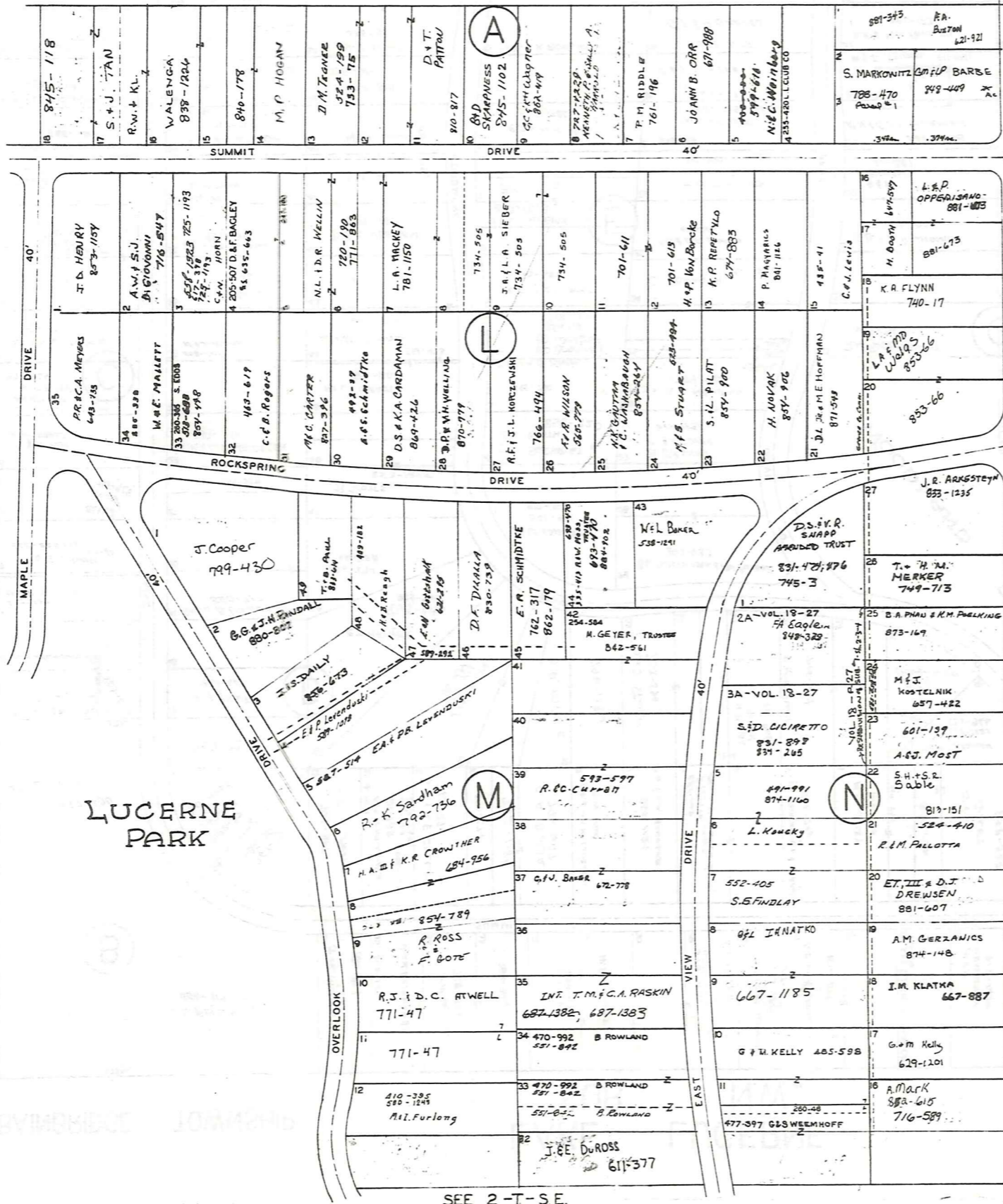


RELATIVE REPRESENTATION
* inadequate description

BAINBRIDGE TOWNSHIP

LAKE LUCERNE SUB. N.E. PART

O.L. 22 & 23 TRACT I



SEE 2-T-N.W.

SEE 2-T-S.E.



JAN. 1, 1992
 SCALE 1 INCH = 80 FEET
 PLAT RECORDS VOL. 2 PG. 21-24
 VOL. 3 PG. 19, 20

RELATIVE REPRESENTATION

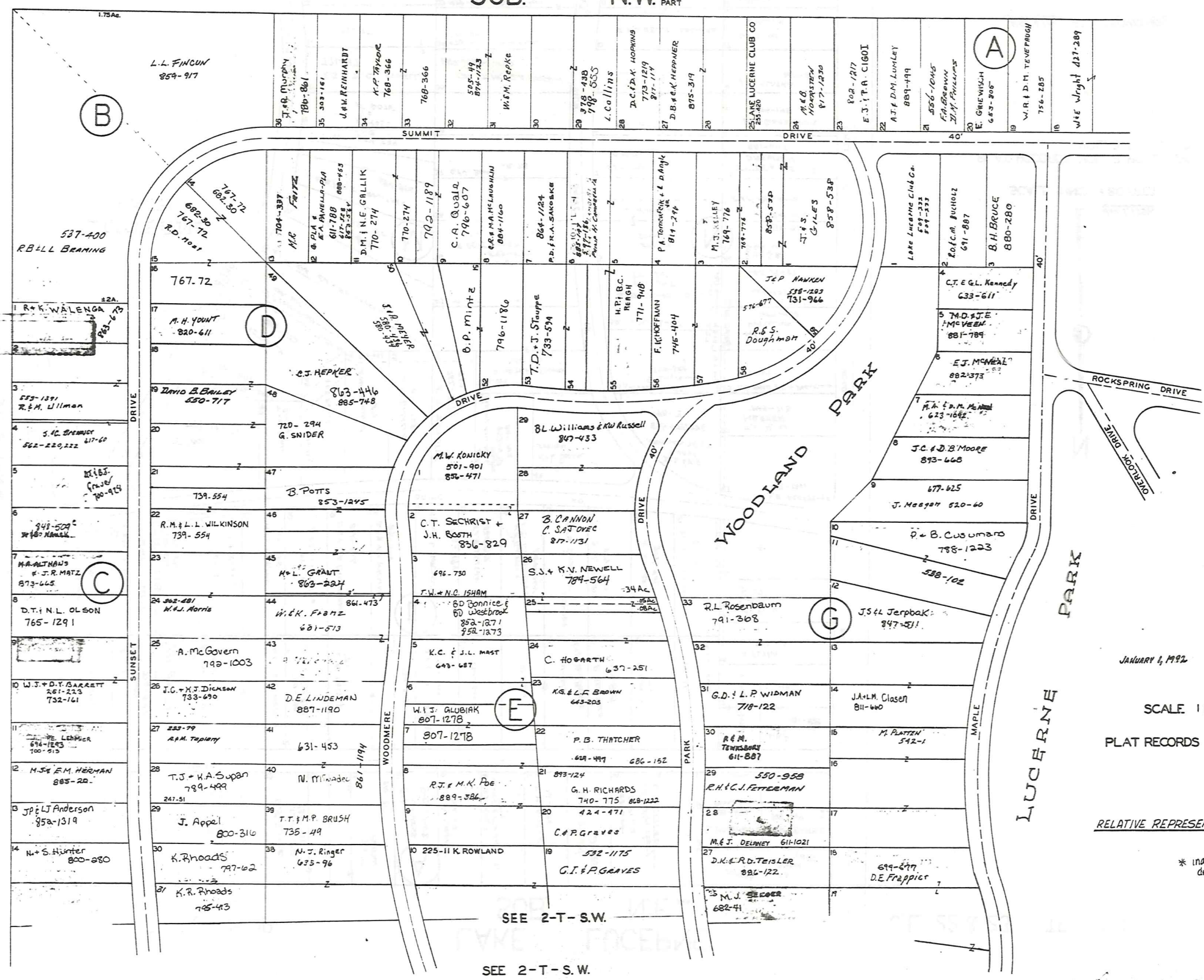
* Inadequate description

2-T NE

BAINBRIDGE TOWNSHIP

LAKE LUCERNE SUB. N.W. PART

O.L. 22 & 23 TRACT I



B

D

C

E

G

A

SEE 2-T-S.W.

SEE 2-T-S.W.



JANUARY 4, 1982

SCALE 1 INCH = 80 FEET

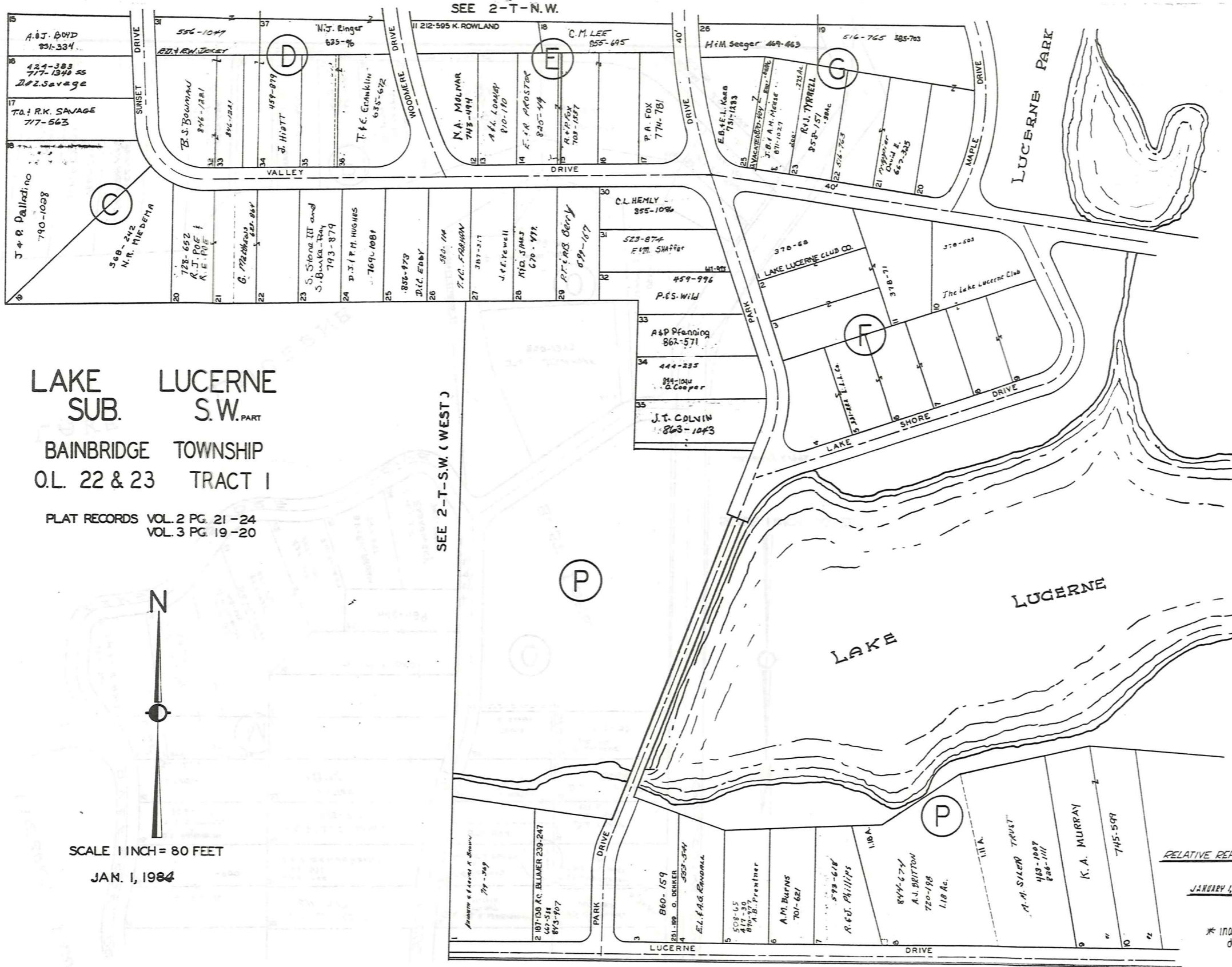
PLAT RECORDS VOL. 2 PG. 21-24 VOL. 3 PG. 19, 20

RELATIVE REPRESENTATION

* inadequate description

SEE 2-T-N.E.

2-T-N.W.



LAKE LUCERNE
SUB. S.W. PART
BAINBRIDGE TOWNSHIP
O.L. 22 & 23 TRACT I

PLAT RECORDS VOL. 2 PG. 21-24
VOL. 3 PG. 19-20



SCALE 1 INCH = 80 FEET
JAN. 1, 1984

SEE 2-T-S.W. (WEST)

SEE 2-T-N.W.

SEE 2-T-S.E.

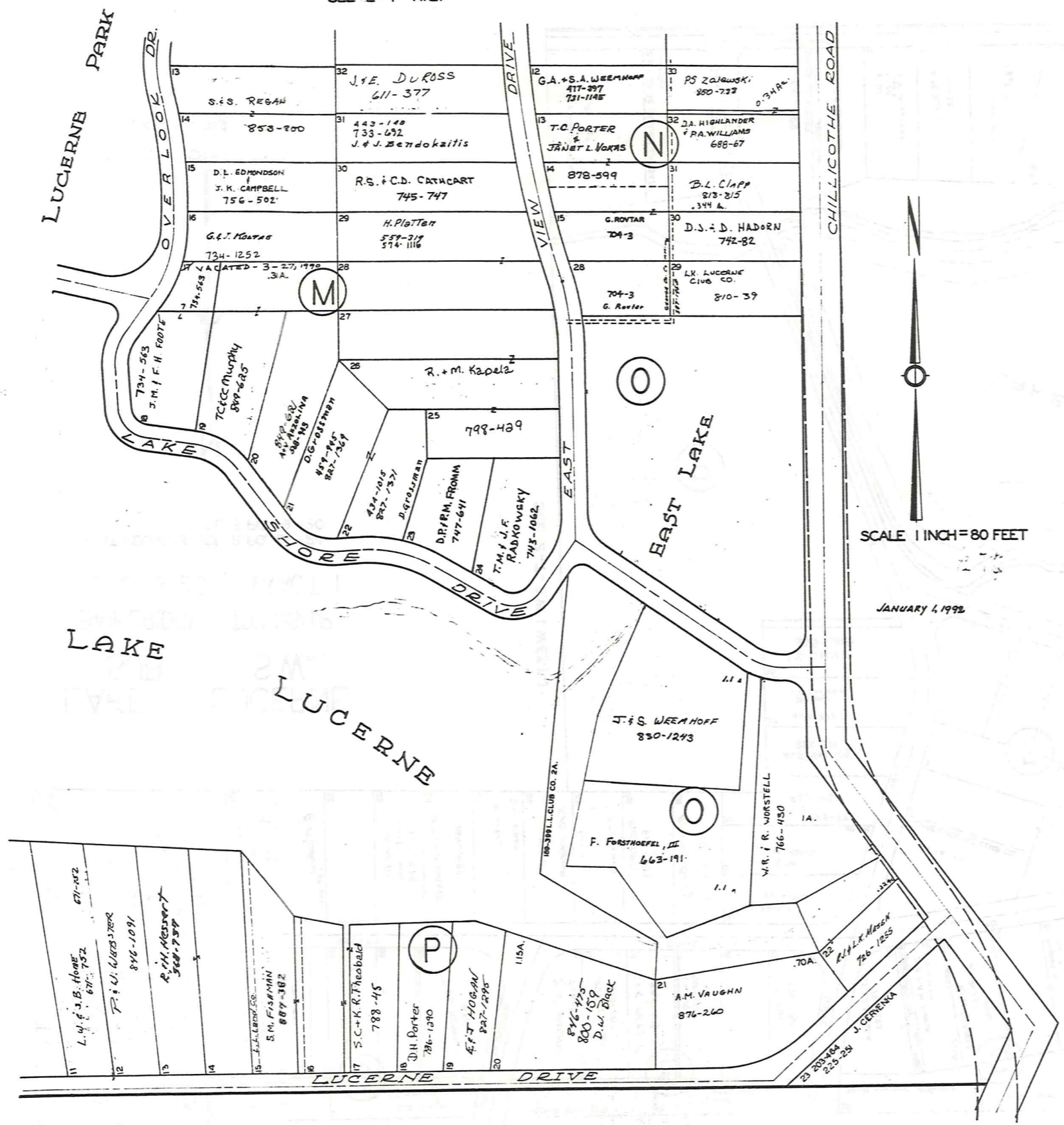
RELATIVE REPRESENTATION
JANUARY 1, 1982

* inadequate description

S.W. 2-T

SEE 2-T-N.E.

SEE 2-T-S.W.



SCALE 1 INCH = 80 FEET

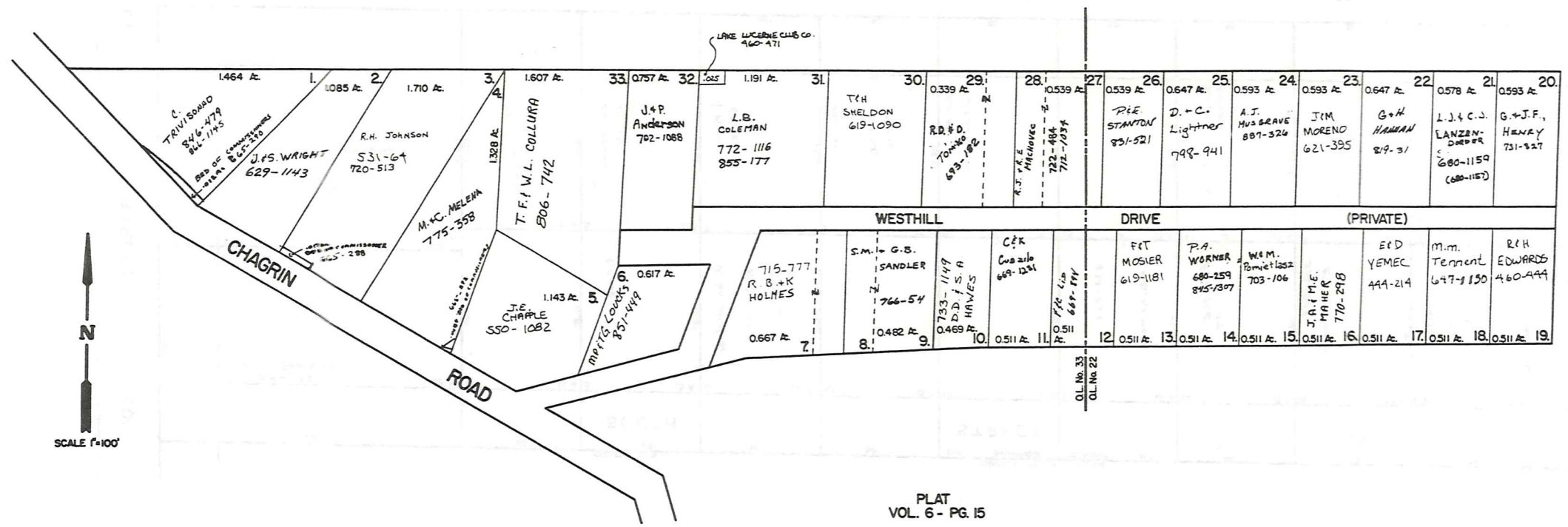
JANUARY 4, 1992

* inadequate description

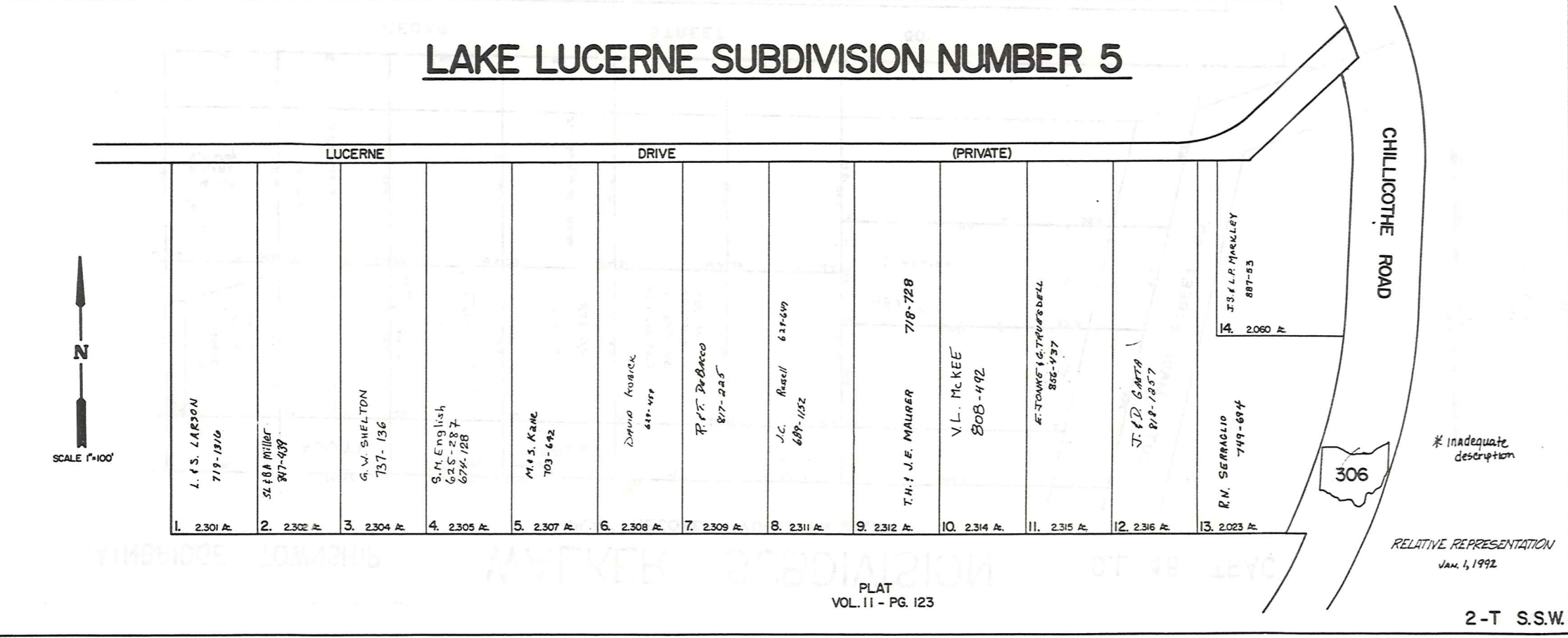
RELATIVE REPRESENTATION

2-T

LAKE LUCERNE SUBDIVISION NUMBER 4

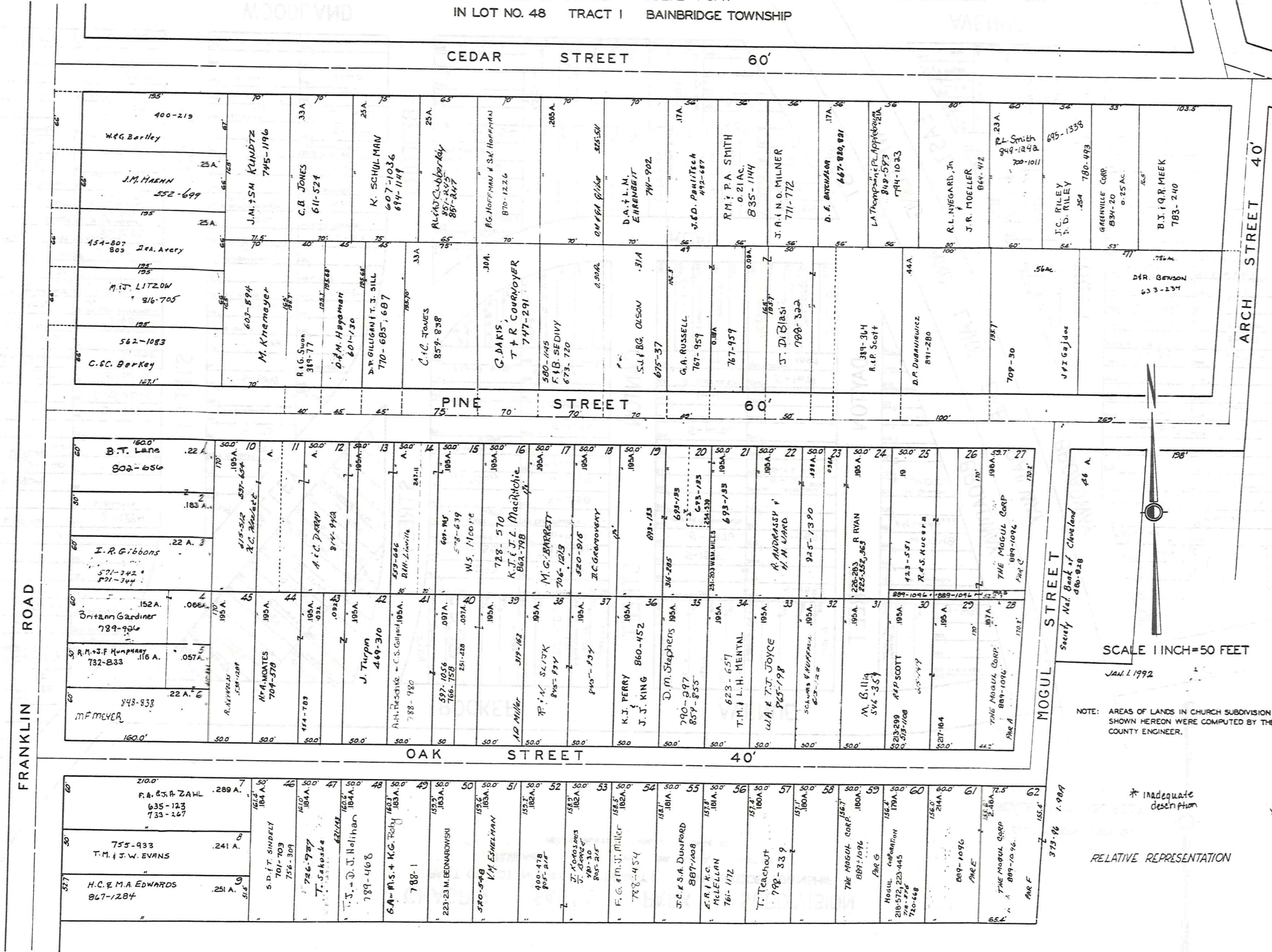


LAKE LUCERNE SUBDIVISION NUMBER 5



CHURCH SUBDIVISION AND LANDS NORTHERLY THEREOF

REC. OF PLATS VOL. 2 PG. 17
IN LOT NO. 48 TRACT I BAINBRIDGE TOWNSHIP



SCALE 1 INCH = 50 FEET
JAN. 1 1992
NOTE: AREAS OF LANDS IN CHURCH SUBDIVISION SHOWN HEREON WERE COMPUTED BY THE COUNTY ENGINEER.

* Inadequate description
RELATIVE REPRESENTATION

CHAGRIN FALLS PARK SUBDIVISION
 PART OF LOT NO. 47 TRACT I BAINBRIDGE TOWNSHIP
 N.E. PART LOTS 1046 TO 1386
 REC. OF PLATS VOL. I PAGE 60



SCALE 1 INCH = 50 FEET
 Jan. 1, 1992

SEE 2-V-N.W.

EAST STREET		ROCKER STREET		AVENUE STREET	
1049 P. DUMAS 4-1454	1047 P. DUMAS 5-1846	1108 E. KING 5-1846	1109 E. KING 5-1846	1284 A. BOLDEN 2-581	1285 A. BOLDEN 2-581
1048 R. HUCKABEE 6-1994	1046 R. HUCKABEE 6-1994	1110 J. F. COOK 4-1293	1111 J. F. COOK 4-1293	1286 J. COLLINS 5-2566	1287 J. COLLINS 5-2566
1047 P. A. L. DUMAS 6-1994	1045 P. A. L. DUMAS 6-1994	1112 M. GEBBE 6-1930	1113 M. GEBBE 6-1930	1288 C. A. YATES 5-1794	1289 C. A. YATES 5-1794
1046 R. HUCKABEE 6-1994	1044 R. HUCKABEE 6-1994	1114 M. GEBBE 6-1930	1115 M. GEBBE 6-1930	1290 L. BRESLTON 4-1287	1291 L. BRESLTON 4-1287
1045 P. A. L. DUMAS 6-1994	1043 P. A. L. DUMAS 6-1994	1116 M. GEBBE 6-1930	1117 M. GEBBE 6-1930	1292 T. L. A. CONAN 3-1027	1293 T. L. A. CONAN 3-1027
1044 R. HUCKABEE 6-1994	1042 R. HUCKABEE 6-1994	1117 M. GEBBE 6-1930	1118 M. GEBBE 6-1930	1294 N. AKINS 5-1794	1295 N. AKINS 5-1794
1043 P. A. L. DUMAS 6-1994	1041 P. A. L. DUMAS 6-1994	1118 M. GEBBE 6-1930	1119 M. GEBBE 6-1930	1296 S. JACKSON 4-1465	1297 S. JACKSON 4-1465
1042 R. HUCKABEE 6-1994	1040 R. HUCKABEE 6-1994	1119 M. GEBBE 6-1930	1120 M. GEBBE 6-1930	1298 J. WALKER 5-1653	1299 J. WALKER 5-1653
1041 P. A. L. DUMAS 6-1994	1039 P. A. L. DUMAS 6-1994	1120 M. GEBBE 6-1930	1121 M. GEBBE 6-1930	1300 E. WILSON JR. 6-1912	1301 E. WILSON JR. 6-1912
1040 R. HUCKABEE 6-1994	1038 R. HUCKABEE 6-1994	1121 M. GEBBE 6-1930	1122 M. GEBBE 6-1930	1302 C. E. HILLIARY 6-1912	1303 C. E. HILLIARY 6-1912
1039 P. A. L. DUMAS 6-1994	1037 P. A. L. DUMAS 6-1994	1122 M. GEBBE 6-1930	1123 M. GEBBE 6-1930	1304 G. MCCALL 2-680	1305 G. MCCALL 2-680
1038 R. HUCKABEE 6-1994	1036 R. HUCKABEE 6-1994	1123 M. GEBBE 6-1930	1124 M. GEBBE 6-1930	1306 W. A. CAMPBELL 5-1642	1307 W. A. CAMPBELL 5-1642
1037 P. A. L. DUMAS 6-1994	1035 P. A. L. DUMAS 6-1994	1124 M. GEBBE 6-1930	1125 M. GEBBE 6-1930	1308 J. M. WALKER 5-1660	1309 J. M. WALKER 5-1660
1036 R. HUCKABEE 6-1994	1034 R. HUCKABEE 6-1994	1125 M. GEBBE 6-1930	1126 M. GEBBE 6-1930	1310 E. WILSON JR. 5-1660	1311 E. WILSON JR. 5-1660
1035 P. A. L. DUMAS 6-1994	1033 P. A. L. DUMAS 6-1994	1126 M. GEBBE 6-1930	1127 M. GEBBE 6-1930	1312 A. & F. COCHRAN 5-1913	1313 A. & F. COCHRAN 5-1913
1034 R. HUCKABEE 6-1994	1032 R. HUCKABEE 6-1994	1127 M. GEBBE 6-1930	1128 M. GEBBE 6-1930	1314 H. A. J. 5-1949	1315 H. A. J. 5-1949
1033 P. A. L. DUMAS 6-1994	1031 P. A. L. DUMAS 6-1994	1128 M. GEBBE 6-1930	1129 M. GEBBE 6-1930	1316 JACKSON 6-2064	1317 JACKSON 6-2064
1032 R. HUCKABEE 6-1994	1030 R. HUCKABEE 6-1994	1129 M. GEBBE 6-1930	1130 M. GEBBE 6-1930	1318 A. H. G. W. EDKINGTON 6-1989	1319 A. H. G. W. EDKINGTON 6-1989
1031 P. A. L. DUMAS 6-1994	1029 P. A. L. DUMAS 6-1994	1130 M. GEBBE 6-1930	1131 M. GEBBE 6-1930	1320 G. METRO HOUSING 6-1928	1321 G. METRO HOUSING 6-1928
1030 R. HUCKABEE 6-1994	1028 R. HUCKABEE 6-1994	1131 M. GEBBE 6-1930	1132 M. GEBBE 6-1930	1322 R. HALL 6-2067	1323 R. HALL 6-2067
1029 P. A. L. DUMAS 6-1994	1027 P. A. L. DUMAS 6-1994	1132 M. GEBBE 6-1930	1133 M. GEBBE 6-1930	1324 S. HALL 6-2068	1325 S. HALL 6-2068
1028 R. HUCKABEE 6-1994	1026 R. HUCKABEE 6-1994	1133 M. GEBBE 6-1930	1134 M. GEBBE 6-1930	1326 L. BREZELTON 4-1478	1327 L. BREZELTON 4-1478
1027 P. A. L. DUMAS 6-1994	1025 P. A. L. DUMAS 6-1994	1134 M. GEBBE 6-1930	1135 M. GEBBE 6-1930	1328 L. BREZELTON 4-1478	1329 L. BREZELTON 4-1478
1026 R. HUCKABEE 6-1994	1024 R. HUCKABEE 6-1994	1135 M. GEBBE 6-1930	1136 M. GEBBE 6-1930	1330 L. BREZELTON 4-1478	1331 L. BREZELTON 4-1478
1025 P. A. L. DUMAS 6-1994	1023 P. A. L. DUMAS 6-1994	1136 M. GEBBE 6-1930	1137 M. GEBBE 6-1930	1332 L. BREZELTON 4-1478	1333 L. BREZELTON 4-1478
1024 R. HUCKABEE 6-1994	1022 R. HUCKABEE 6-1994	1137 M. GEBBE 6-1930	1138 M. GEBBE 6-1930	1334 L. BREZELTON 4-1478	1335 L. BREZELTON 4-1478
1023 P. A. L. DUMAS 6-1994	1021 P. A. L. DUMAS 6-1994	1138 M. GEBBE 6-1930	1139 M. GEBBE 6-1930	1336 L. BREZELTON 4-1478	1337 L. BREZELTON 4-1478
1022 R. HUCKABEE 6-1994	1020 R. HUCKABEE 6-1994	1139 M. GEBBE 6-1930	1140 M. GEBBE 6-1930	1338 L. BREZELTON 4-1478	1339 L. BREZELTON 4-1478
1021 P. A. L. DUMAS 6-1994	1019 P. A. L. DUMAS 6-1994	1140 M. GEBBE 6-1930	1141 M. GEBBE 6-1930	1340 L. BREZELTON 4-1478	1341 L. BREZELTON 4-1478
1020 R. HUCKABEE 6-1994	1018 R. HUCKABEE 6-1994	1141 M. GEBBE 6-1930	1142 M. GEBBE 6-1930	1342 L. BREZELTON 4-1478	1343 L. BREZELTON 4-1478
1019 P. A. L. DUMAS 6-1994	1017 P. A. L. DUMAS 6-1994	1142 M. GEBBE 6-1930	1143 M. GEBBE 6-1930	1344 L. BREZELTON 4-1478	1345 L. BREZELTON 4-1478
1018 R. HUCKABEE 6-1994	1016 R. HUCKABEE 6-1994	1143 M. GEBBE 6-1930	1144 M. GEBBE 6-1930	1346 L. BREZELTON 4-1478	1347 L. BREZELTON 4-1478
1017 P. A. L. DUMAS 6-1994	1015 P. A. L. DUMAS 6-1994	1144 M. GEBBE 6-1930	1145 M. GEBBE 6-1930	1348 L. BREZELTON 4-1478	1349 L. BREZELTON 4-1478
1016 R. HUCKABEE 6-1994	1014 R. HUCKABEE 6-1994	1145 M. GEBBE 6-1930	1146 M. GEBBE 6-1930	1350 L. BREZELTON 4-1478	1351 L. BREZELTON 4-1478
1015 P. A. L. DUMAS 6-1994	1013 P. A. L. DUMAS 6-1994	1146 M. GEBBE 6-1930	1147 M. GEBBE 6-1930	1352 L. BREZELTON 4-1478	1353 L. BREZELTON 4-1478
1014 R. HUCKABEE 6-1994	1012 R. HUCKABEE 6-1994	1147 M. GEBBE 6-1930	1148 M. GEBBE 6-1930	1354 L. BREZELTON 4-1478	1355 L. BREZELTON 4-1478
1013 P. A. L. DUMAS 6-1994	1011 P. A. L. DUMAS 6-1994	1148 M. GEBBE 6-1930	1149 M. GEBBE 6-1930	1356 L. BREZELTON 4-1478	1357 L. BREZELTON 4-1478
1012 R. HUCKABEE 6-1994	1010 R. HUCKABEE 6-1994	1149 M. GEBBE 6-1930	1150 M. GEBBE 6-1930	1358 L. BREZELTON 4-1478	1359 L. BREZELTON 4-1478
1011 P. A. L. DUMAS 6-1994	1009 P. A. L. DUMAS 6-1994	1150 M. GEBBE 6-1930	1151 M. GEBBE 6-1930	1360 L. BREZELTON 4-1478	1361 L. BREZELTON 4-1478
1010 R. HUCKABEE 6-1994	1008 R. HUCKABEE 6-1994	1151 M. GEBBE 6-1930	1152 M. GEBBE 6-1930	1362 L. BREZELTON 4-1478	1363 L. BREZELTON 4-1478
1009 P. A. L. DUMAS 6-1994	1007 P. A. L. DUMAS 6-1994	1152 M. GEBBE 6-1930	1153 M. GEBBE 6-1930	1364 L. BREZELTON 4-1478	1365 L. BREZELTON 4-1478
1008 R. HUCKABEE 6-1994	1006 R. HUCKABEE 6-1994	1153 M. GEBBE 6-1930	1154 M. GEBBE 6-1930	1366 L. BREZELTON 4-1478	1367 L. BREZELTON 4-1478
1007 P. A. L. DUMAS 6-1994	1005 P. A. L. DUMAS 6-1994	1154 M. GEBBE 6-1930	1155 M. GEBBE 6-1930	1368 L. BREZELTON 4-1478	1369 L. BREZELTON 4-1478
1006 R. HUCKABEE 6-1994	1004 R. HUCKABEE 6-1994	1155 M. GEBBE 6-1930	1156 M. GEBBE 6-1930	1370 L. BREZELTON 4-1478	1371 L. BREZELTON 4-1478
1005 P. A. L. DUMAS 6-1994	1003 P. A. L. DUMAS 6-1994	1156 M. GEBBE 6-1930	1157 M. GEBBE 6-1930	1372 L. BREZELTON 4-1478	1373 L. BREZELTON 4-1478
1004 R. HUCKABEE 6-1994	1002 R. HUCKABEE 6-1994	1157 M. GEBBE 6-1930	1158 M. GEBBE 6-1930	1374 L. BREZELTON 4-1478	1375 L. BREZELTON 4-1478
1003 P. A. L. DUMAS 6-1994	1001 P. A. L. DUMAS 6-1994	1158 M. GEBBE 6-1930	1159 M. GEBBE 6-1930	1376 L. BREZELTON 4-1478	1377 L. BREZELTON 4-1478
1002 R. HUCKABEE 6-1994	1000 R. HUCKABEE 6-1994	1159 M. GEBBE 6-1930	1160 M. GEBBE 6-1930	1378 L. BREZELTON 4-1478	1379 L. BREZELTON 4-1478
1001 P. A. L. DUMAS 6-1994	999 P. A. L. DUMAS 6-1994	1160 M. GEBBE 6-1930	1161 M. GEBBE 6-1930	1380 L. BREZELTON 4-1478	1381 L. BREZELTON 4-1478
999 R. HUCKABEE 6-1994	998 R. HUCKABEE 6-1994	1161 M. GEBBE 6-1930	1162 M. GEBBE 6-1930	1382 L. BREZELTON 4-1478	1383 L. BREZELTON 4-1478
998 P. A. L. DUMAS 6-1994	997 P. A. L. DUMAS 6-1994	1162 M. GEBBE 6-1930	1163 M. GEBBE 6-1930	1384 L. BREZELTON 4-1478	1385 L. BREZELTON 4-1478
997 R. HUCKABEE 6-1994	996 R. HUCKABEE 6-1994	1163 M. GEBBE 6-1930	1164 M. GEBBE 6-1930	1386 L. BREZELTON 4-1478	1387 L. BREZELTON 4-1478
996 P. A. L. DUMAS 6-1994	995 P. A. L. DUMAS 6-1994	1164 M. GEBBE 6-1930	1165 M. GEBBE 6-1930	1388 L. BREZELTON 4-1478	1389 L. BREZELTON 4-1478
995 R. HUCKABEE 6-1994	994 R. HUCKABEE 6-1994	1165 M. GEBBE 6-1930	1166 M. GEBBE 6-1930	1390 L. BREZELTON 4-1478	1391 L. BREZELTON 4-1478
994 P. A. L. DUMAS 6-1994	993 P. A. L. DUMAS 6-1994	1166 M. GEBBE 6-1930	1167 M. GEBBE 6-1930	1392 L. BREZELTON 4-1478	1393 L. BREZELTON 4-1478
993 R. HUCKABEE 6-1994	992 R. HUCKABEE 6-1994	1167 M. GEBBE 6-1930	1168 M. GEBBE 6-1930	1394 L. BREZELTON 4-1478	1395 L. BREZELTON 4-1478
992 P. A. L. DUMAS 6-1994	991 P. A. L. DUMAS 6-1994	1168 M. GEBBE 6-1930	1169 M. GEBBE 6-1930	1396 L. BREZELTON 4-1478	1397 L. BREZELTON 4-1478
991 R. HUCKABEE 6-1994	990 R. HUCKABEE 6-1994	1169 M. GEBBE 6-1930	1170 M. GEBBE 6-1930	1398 L. BREZELTON 4-1478	1399 L. BREZELTON 4-1478
990 P. A. L. DUMAS 6-1994	989 P. A. L. DUMAS 6-1994	1170 M. GEBBE 6-1930	1171 M. GEBBE 6-1930	1400 L. BREZELTON 4-1478	1401 L. BREZELTON 4-1478
989 R. HUCKABEE 6-1994	988 R. HUCKABEE 6-1994	1171 M. GEBBE 6-1930	1172 M. GEBBE 6-1930	1402 L. BREZELTON 4-1478	1403 L. BREZELTON 4-1478
988 P. A. L. DUMAS 6-1994	987 P. A. L. DUMAS 6-1994	1172 M. GEBBE 6-1930	1173 M. GEBBE 6-1930	1404 L. BREZELTON 4-1478	1405 L. BREZELTON 4-1478
987 R. HUCKABEE 6-1994	986 R. HUCKABEE 6-1994	1173 M. GEBBE 6-1930	1174 M. GEBBE 6-1930	1406 L. BREZELTON 4-1478	1407 L. BREZELTON 4-1478
986 P. A. L. DUMAS 6-1994	985 P. A. L. DUMAS 6-1994	1174 M. GEBBE 6-1930	1175 M. GEBBE 6-1930	1408 L. BREZELTON 4-1478	1409 L. BREZELTON 4-1478
985 R. HUCKABEE 6-1994	984 R. HUCKABEE 6-1994	1175 M. GEBBE 6-1930	1176 M. GEBBE 6-1930	1410 L. BREZELTON 4-1478	1411 L. BREZELTON 4-1478
984 P. A. L. DUMAS 6-1994	983 P. A. L. DUMAS 6-1994	1176 M. GEBBE 6-1930	1177 M. GEBBE 6-1930	1412 L. BREZELTON 4-1478	1413 L. BREZELTON 4-1478
983 R. HUCKABEE 6-1994	982 R. HUCKABEE 6-1994	1177 M. GEBBE 6-1930	1178 M. GEBBE 6-1930	1414 L. BREZELTON 4-1478	1415 L. BREZELTON 4-1478
982 P. A. L. DUMAS 6-1994	981 P. A. L. DUMAS 6-1994	1178 M. GEBBE 6-1930	1179 M. GEBBE 6-1930	1416 L. BREZELTON 4-1478	1417 L. BREZELTON 4-1478
981 R. HUCKABEE 6-1994	980 R. HUCKABEE 6-1994	1179 M. GEBBE 6-1930	1180 M. GEBBE 6-1930	1418 L. BREZELTON 4-1478	1419 L. BREZELTON 4-1478
980 P. A. L. DUMAS 6-1994	979 P. A. L. DUMAS 6-1994	1180 M. GEBBE 6-1930	1181 M. GEBBE 6-1930	1420 L. BREZELTON 4-1478	1421 L. BREZELTON 4-1478
979 R. HUCKABEE 6-1994	978 R. HUCKABEE 6-1994	1181 M. GEBBE 6-1930	1182 M. GEBBE 6-1930	1422 L. BREZELTON 4-1478	1423 L. BREZELTON 4-1478
978 P. A. L. DUMAS 6-1994	977 P. A. L. DUMAS 6-1994	1182 M. GEBBE 6-1930	1183 M. GEBBE 6-1930	1424 L. BREZELTON 4-1478	1425 L. BREZELTON 4-1478
977 R. HUCKABEE 6-1994	976 R. HUCKABEE 6-1994	1183 M. GEBBE 6-1930	1184 M. GEBBE 6-1930	1426 L. BREZELTON 4-1478	1427 L. BREZELTON 4-1478
976 P. A. L. DUMAS 6-1994	975 P. A. L. DUMAS 6-1994	1184 M. GEBBE 6-1930	1185 M. GEBBE 6-1930	1428 L. BREZELTON 4-1478	1429 L. BREZELTON 4-1478
975 R. HUCKABEE 6-1994	974 R. HUCKABEE 6-1994	1185 M. GEBBE 6-1930	1186 M. GEBBE 6-1930	1430 L. BREZELTON	

CHAGRIN FALLS PARK SUBDIVISION

PART OF LOT NO. 47 TRACT I BAINBRIDGE TOWNSHIP

S.E. PART LOTS 641 TO 960
REG. OF PLATS VOL. 1 PAGE 60


SEE 2-V-N.E.

SCALE 1 INCH = 50 FEET
JAN 1, 1992

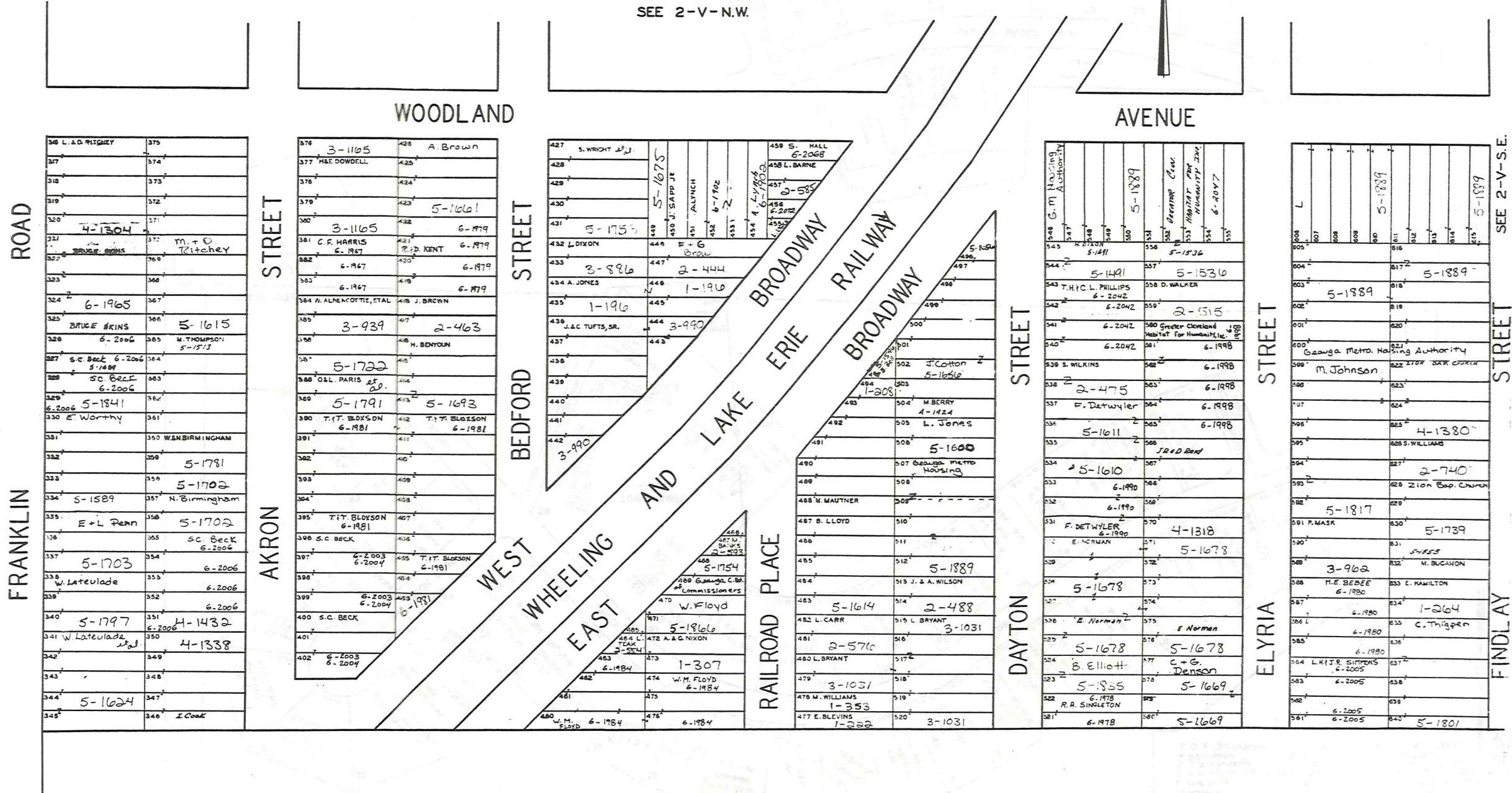
SEE 2-V-S.W.

FINDLAY STREET		GENEVA STREET		HURON STREET		KENT STREET		LORAIN STREET		MEDINA STREET	
955	5-1534	723	J.H. DENSON	762	5-1671	840	J.D. RONDO	907	3-1204	955	A.L.R. HOFFMAN
954	3-828	722	J. DENSON	761	E. Gandy	839	W. PEAVY	906	A. WALKER	954	3-872
953	3-854	721	5-1884	760	5-1671	838		905	6-2062	953	P.L. PAUL
952	3-1108	720	3-1183	779	4-1444	837		904	T+R Beck	952	6-2000
951	3-974	719	B. McCoy et al.	778		836	3-1066	903	2-650	951	6-2000
950	1-230	718	5-1869	777		835	6-2015	902	5-1893	950	6-2000
949	4-1434	717	B. McCoy et al.	776		834	W. PEAVY ETAL	901	R+R Watson	949	6-2000
948	5-1777	716		775	4-1444	833	V Black	900		948	6-2000
947	4-1434	715		774	C. Hall	832	5-1782	899		947	6-2000
946	5-1694	714		773	1-18	831		898		946	6-2000
945	5-1694	713	5-1746	772	1-18	830	6-2061	897	5-1497	945	6-2000
944	1-330	712	743 PENTECOSTAL CHURCH OF CHRIST	771	M+S. McAtee	829	A+L Rondo	896		944	6-2000
943	6-2063	711	6-1919	770	6-1951	828	5-1862	895		943	6-2000
942	5-1852	710	745 Pentecostal Church of Christ	769	W+B Brown	827	6-1949	894		942	6-2000
941	5-1852	709	3-1157	768	5-1587	826	H.C. GREEN	893		941	6-2000
940	5-1852	708	5-1848	767	5-1587	825	3-1028	892		940	6-2000
939	5-1852	707	6-2049	766	H. Nichols	824	5-1905	891		939	6-2000
938	5-1852	706	6-2049	765	1-349	823	6-2039	890		938	6-2000
937	5-1852	705	749 ATRONS	764	6-2039	822	T+C Ameen	889		937	6-2000
936	5-1852	704	750	763	6-2039	821	6-2039	888		936	6-2000
935	5-1852	703	4-1323	762	6-2039	820	6-2039	887		935	6-2000
934	5-1852	702	751 T. ATKINS	761	6-2039	819	6-2039	886		934	6-2000
933	5-1852	701	752 1-362	760	6-2039	818	6-2039	885		933	6-2000
932	5-1852	700	753 R+T. Harris	759	6-2039	817	6-2039	884		932	6-2000
931	5-1852	699	754 1-406	758	6-2039	816	6-2039	883		931	6-2000
930	5-1852	698	755 5-1599	757	6-2039	815	6-2039	882		930	6-2000
929	5-1852	697	756 M. ROACH	756	6-2039	814	6-2039	881		929	6-2000
928	5-1852	696	757 5-1809	755	6-2039	813	6-2039	880		928	6-2000
927	5-1852	695		754	6-2039	812	6-2039	879		927	6-2000
926	5-1852	694		753	6-2039	811	6-2039	878		926	6-2000
925	5-1852	693		752	6-2039	810	6-2039	877		925	6-2000
924	5-1852	692		751	6-2039	809	6-2039	876		924	6-2000
923	5-1852	691		750	6-2039	808	6-2039	875		923	6-2000
922	5-1852	690		749	6-2039	807	6-2039	874		922	6-2000
921	5-1852	689		748	6-2039	806	6-2039	873		921	6-2000
920	5-1852	688		747	6-2039	805	6-2039	872		920	6-2000
919	5-1852	687		746	6-2039	804	6-2039	871		919	6-2000
918	5-1852	686		745	6-2039	803	6-2039	870		918	6-2000
917	5-1852	685		744	6-2039	802	6-2039	869		917	6-2000
916	5-1852	684		743	6-2039	801	6-2039	868		916	6-2000
915	5-1852	683		742	6-2039	800	6-2039	867		915	6-2000
914	5-1852	682		741	6-2039	799	6-2039	866		914	6-2000
913	5-1852	681		740	6-2039	798	6-2039	865		913	6-2000
912	5-1852	680		739	6-2039	797	6-2039	864		912	6-2000
911	5-1852	679		738	6-2039	796	6-2039	863		911	6-2000
910	5-1852	678		737	6-2039	795	6-2039	862		910	6-2000
909	5-1852	677		736	6-2039	794	6-2039	861		909	6-2000
908	5-1852	676		735	6-2039	793	6-2039	860		908	6-2000
907	5-1852	675		734	6-2039	792	6-2039	859		907	6-2000
906	5-1852	674		733	6-2039	791	6-2039	858		906	6-2000
905	5-1852	673		732	6-2039	790	6-2039	857		905	6-2000
904	5-1852	672		731	6-2039	789	6-2039	856		904	6-2000
903	5-1852	671		730	6-2039	788	6-2039	855		903	6-2000
902	5-1852	670		729	6-2039	787	6-2039	854		902	6-2000
901	5-1852	669		728	6-2039	786	6-2039	853		901	6-2000
900	5-1852	668		727	6-2039	785	6-2039	852		900	6-2000
899	5-1852	667		726	6-2039	784	6-2039	851		899	6-2000
898	5-1852	666		725	6-2039	783	6-2039	850		898	6-2000
897	5-1852	665		724	6-2039	782	6-2039	849		897	6-2000
896	5-1852	664		723	6-2039	781	6-2039	848		896	6-2000
895	5-1852	663		722	6-2039	780	6-2039	847		895	6-2000
894	5-1852	662		721	6-2039	779	6-2039	846		894	6-2000
893	5-1852	661		720	6-2039	778	6-2039	845		893	6-2000
892	5-1852	660		719	6-2039	777	6-2039	844		892	6-2000
891	5-1852	659		718	6-2039	776	6-2039	843		891	6-2000
890	5-1852	658		717	6-2039	775	6-2039	842		890	6-2000
889	5-1852	657		716	6-2039	774	6-2039	841		889	6-2000
888	5-1852	656		715	6-2039	773	6-2039	840		888	6-2000
887	5-1852	655		714	6-2039	772	6-2039	839		887	6-2000
886	5-1852	654		713	6-2039	771	6-2039	838		886	6-2000
885	5-1852	653		712	6-2039	770	6-2039	837		885	6-2000
884	5-1852	652		711	6-2039	769	6-2039	836		884	6-2000
883	5-1852	651		710	6-2039	768	6-2039	835		883	6-2000
882	5-1852	650		709	6-2039	767	6-2039	834		882	6-2000
881	5-1852	649		708	6-2039	766	6-2039	833		881	6-2000
880	5-1852	648		707	6-2039	765	6-2039	832		880	6-2000
879	5-1852	647		706	6-2039	764	6-2039	831		879	6-2000
878	5-1852	646		705	6-2039	763	6-2039	830		878	6-2000
877	5-1852	645		704	6-2039	762	6-2039	829		877	6-2000
876	5-1852	644		703	6-2039	761	6-2039	828		876	6-2000
875	5-1852	643		702	6-2039	760	6-2039	827		875	6-2000
874	5-1852	642		701	6-2039	759	6-2039	826		874	6-2000
873	5-1852	641		700	6-2039	758	6-2039	825		873	6-2000
872	5-1852	640		699	6-2039	757	6-2039	824		872	6-2000
871	5-1852	639		698	6-2039	756	6-2039	823		871	6-2000
870	5-1852	638		697	6-2039	755	6-2039	822		870	6-2000
869	5-1852	637		696	6-2039	754	6-2039	821		869	6-2000
868	5-1852	636		695	6-2039	753	6-2039	820		868	6-2000
867	5-1852	635		694	6-2039	752	6-2039	819		867	6-2000
866	5-1852	634		693	6-2039	751	6-2039	818		866	6-2000
865	5-1852	633		692	6-2039	750	6-2039	817		865	6-2000
864	5-1852	632		691	6-2039	749	6-2039	816		864	6-2000
863	5-1852	631		690	6-2039	748	6-2039	815		863	6-2000
862	5-1852	630		689	6-2039	747	6-2039	814		862	6-2000
861	5-1852	629		688	6-2039	746	6-2039	813		861	6-2000
860	5-1852	628		687	6-2039	745	6-2039	812		860	6-2000
859	5-1852	627		686	6-2039	744	6-2039	811		859	6-2000
858	5-1852	626		685	6-2039	743	6-2039	810		858	6-2000
857	5-1852	625		684	6-2039	742	6-2039	809		857	6-2000
856	5-1852	624		683	6-2039	741	6-2039	808		856	6-2000
855	5-1852	623		682	6-2039	740	6-2039	807		855	6-2000
854	5-1852	622		681	6-2039	739	6-2039	806		854	6-2000
853	5-1852	621		680	6-2039	738	6-2039	805		853	6-2000
852	5-1852	620		679	6-2039	737	6-2039	804		852	6-2000
851	5										

CHAGRIN FALLS PARK SUBDIVISION
 PART OF LOT NO. 47 TRACT I BAINBRIDGE TOWNSHIP
 S.W. PART LOTS 316 TO 640
 REC. OF PLATS VOL. I PAGE 60



SEE 2-V-N.W.

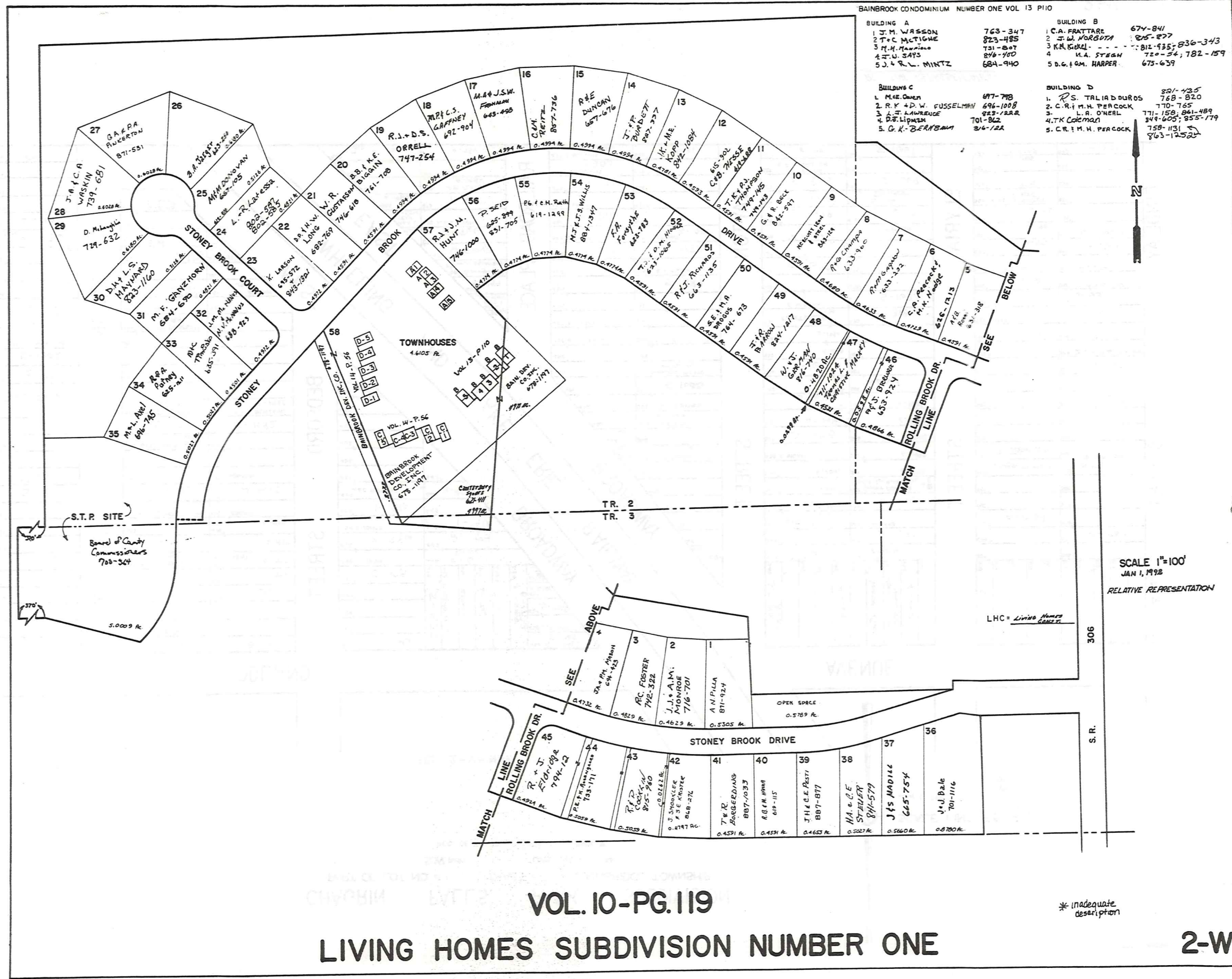


RELATIVE REPRESENTATION

2-V_{S.W.}

BAINBROOK CONDOMINIUM NUMBER ONE VOL 13 P110

BUILDING A		BUILDING B	
1 J.M. WASSON	763-347	1 C.A. FRATTARE	674-841
2 T.C. McTIGHE	823-485	2 S.W. NORBOTT	825-277
3 M.H. MARINO	731-807	3 K.M. KIRK	812-935; 836-343
4 T.U. SAYS	828-400	4 M.A. STEAM	720-54; 782-159
5 J.R.L. MINTZ	684-940	5 D.G. & G.M. HARPER	675-639
BUILDING C		BUILDING D	
1 M.E. OREN	677-778	1 R.S. TALIADEBROS	821-425
2 R.Y. & D.W. FUSSELLMAN	696-1008	2 C.R. & M.H. PERCOCK	768-820
3 J.T. LAWRENCE	943-1222	3 L.R. O'NEAL	770-765
4 D.R. LIPMAN	701-822	4 T.K. COLEMAN	349-600; 851-489
5 G.K. BERENSON	816-122	5 C.R. & M.H. PERCOCK	758-1131; 863-1252



VOL. 10-PG. 119

LIVING HOMES SUBDIVISION NUMBER ONE

2-W

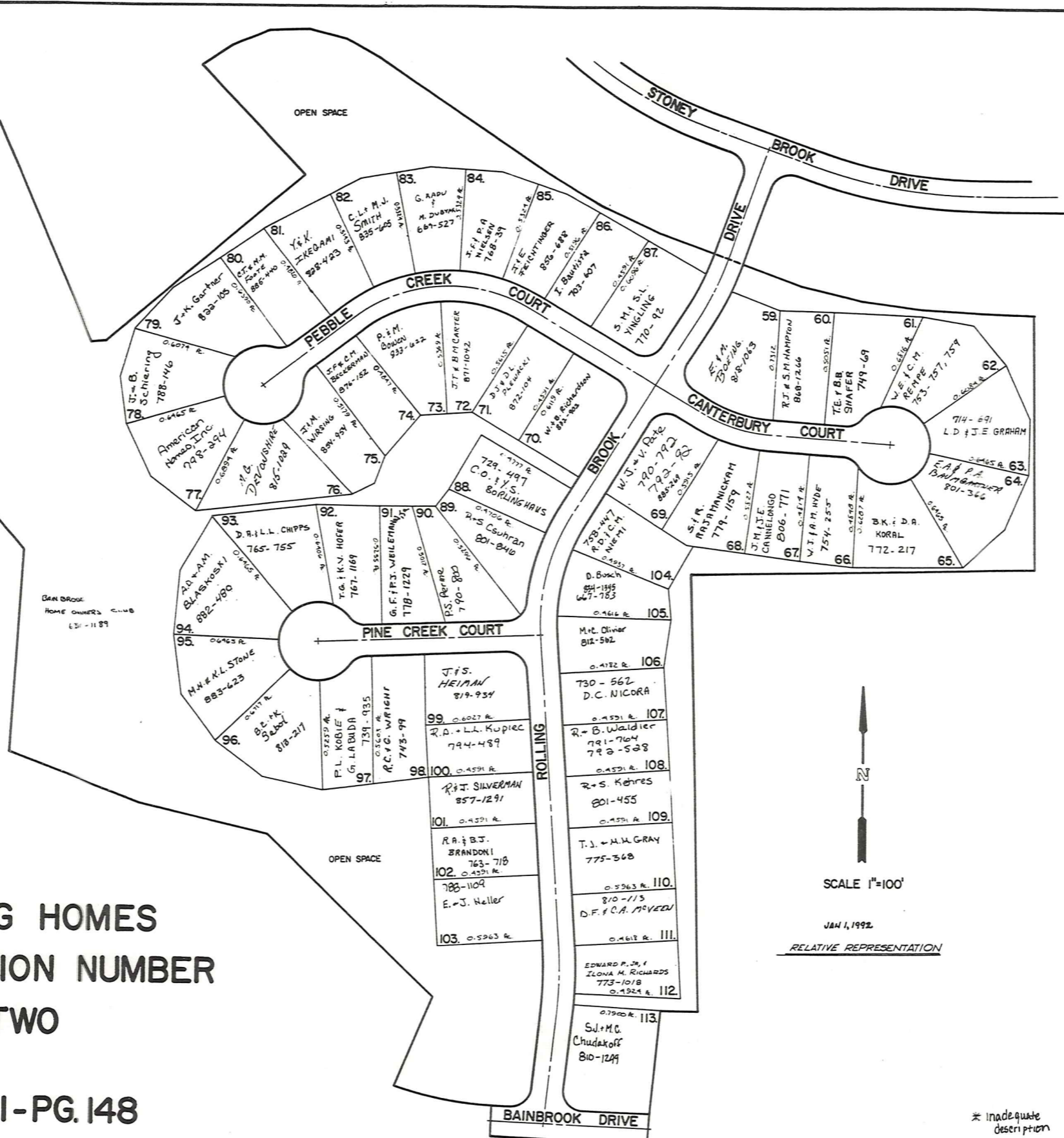
* inadequate description

SCALE 1"=100'
JAN 1, 1978
RELATIVE REPRESENTATION

LHC = Living Homes CONDOS

LIVING HOMES
SUBDIVISION NUMBER
TWO

VOL. II - PG. 148



SCALE 1"=100'

JAN 1, 1992

RELATIVE REPRESENTATION

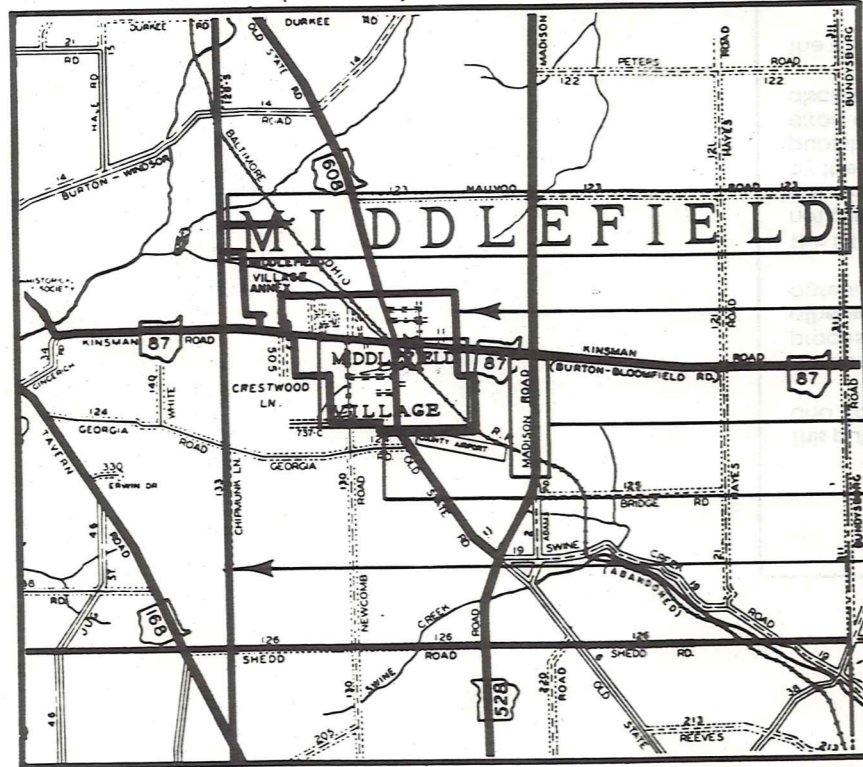
* Inadequate description

2-X

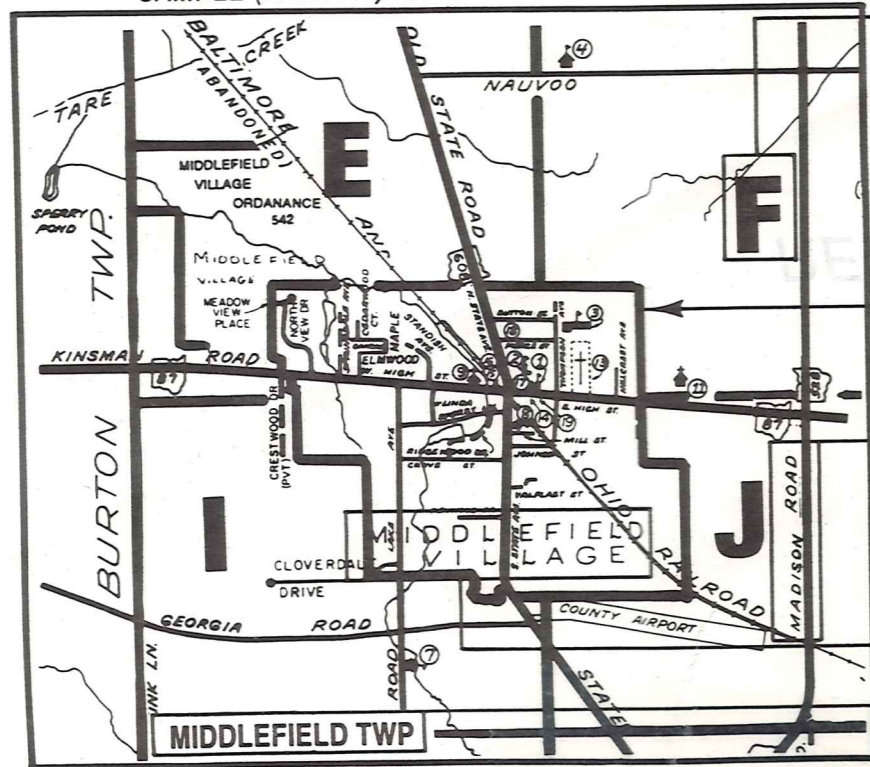
Explanation and Use Sheet for Geauga County, Ohio

A

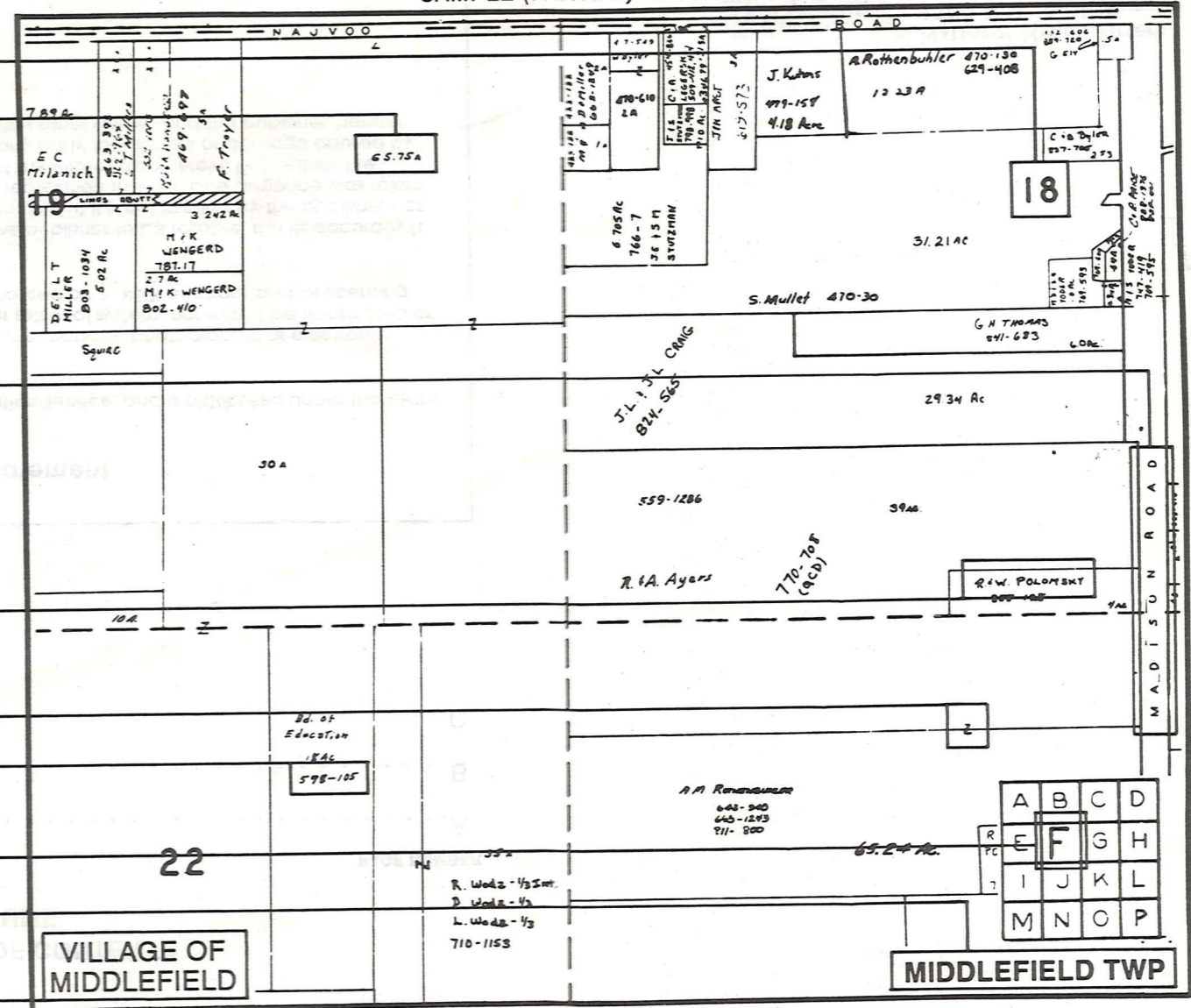
SAMPLE (PARTIAL) COUNTY INDEX MAP



SAMPLE (PARTIAL) MUNICIPALITY INDEX MAP



SAMPLE (PARTIAL) MAP PAGE



- Tract Lot Number
- Acreage
- Township Name
- Village Boundary
- Street Name
- Village Name
- Township Boundary
- Owners Name
- Denotes Continuous Ownership
- Deed Book & Page
- Map Page Number
- Township Name
- Village Name

- Village Boundary
- Street Name
- Village Name
- Township Name

USE OF THE MAP VOLUME

1. LOCATE THE GENERAL AREA OF INTEREST ON THE COUNTY INDEX MAP AND NOTE THE MUNICIPALITY NAME (TOWNSHIP OR VILLAGE).
 2. REFER TO THE TABLE OF CONTENTS AND NOTE THE BEGINNING ATLAS PAGE NUMBER FOR THE MUNICIPALITY OF INTEREST.
 3. TURN TO THE PAGE INDICATED, ON THIS PAGE WILL APPEAR AN INDEX MAP FOR THAT MUNICIPALITY.
 4. LOCATE THE GENERAL AREA OF INTEREST AND NOTE THE MAP PAGE NUMBER. THIS MAY BE EITHER A LETTER OR A NUMBER.
 5. MAP PAGES ARE IN ALPHABETICAL (OR NUMERICAL) SEQUENCE FOLLOWING THE MUNICIPALITY INDEX MAP. FOLLOW SEQUENCE TO THE MAP PAGE INDICATED.
 6. LOCATE SPECIFIC PARCEL OF INTEREST AND NOTE THE DESIRED INFORMATION.
- NOTE: ON SOME MAPS YOU MAY BE REFERRED TO A DETAIL SHEET SHOWING AN ENLARGEMENT OF THE AREA. THESE MAPS ARE FOUND AT THE END OF THE REGULAR MAP PAGES IN EACH MUNICIPALITY IN EITHER ALPHABETICAL OR NUMERICAL SEQUENCE.
- NOTE: CHARDON VILLAGE HAS TITLE SHEETS. TO LOCATE OWNERS NAME, NOTE THE PARCEL NUMBER, REFER TO THE TITLE PAGE FOLLOWING THE MAP OF INTEREST, FOLLOW NUMERICAL SEQUENCE TO THE PARCEL NUMBER OF INTEREST AND NOTE THE DESIRED INFORMATION. IN ALL OTHER MUNICIPALITIES THE OWNERS NAME APPEARS ON THE MAP PAGE.